





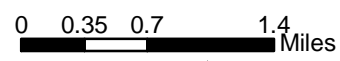


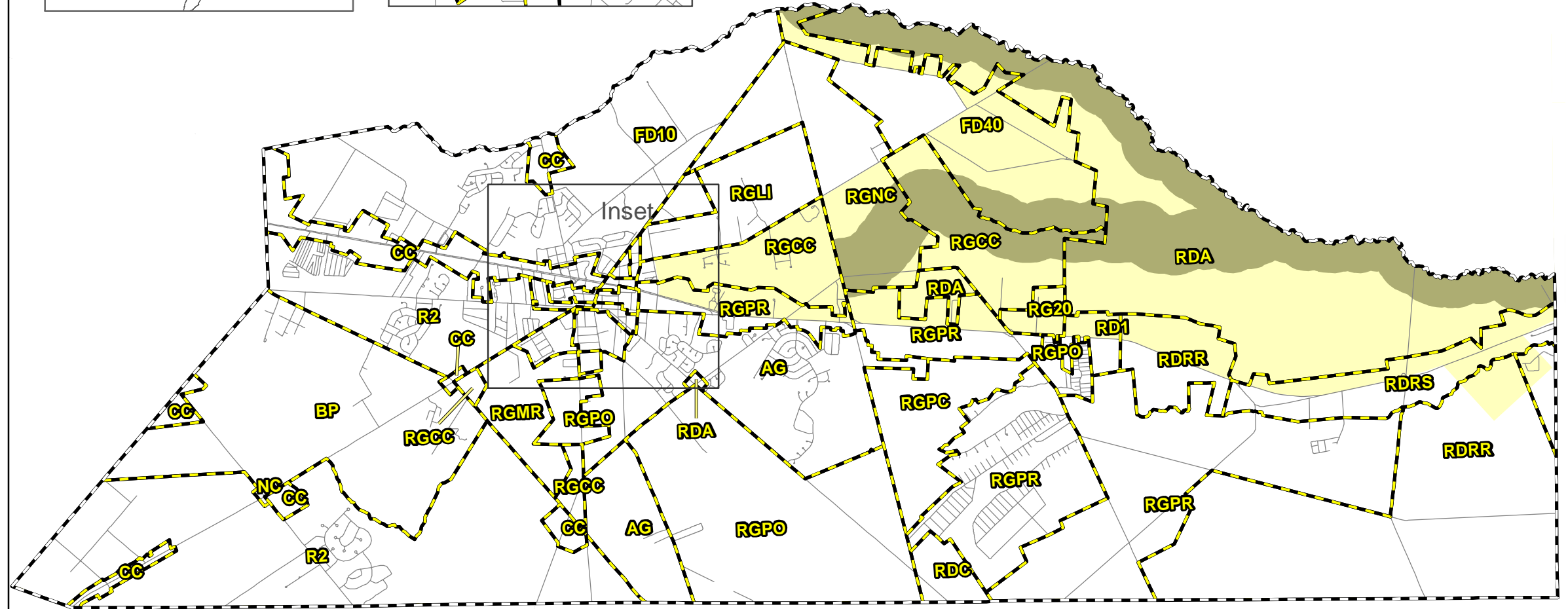
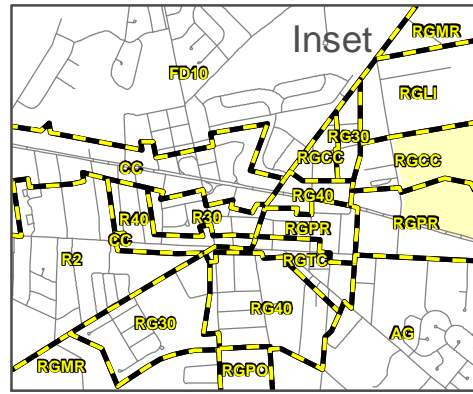
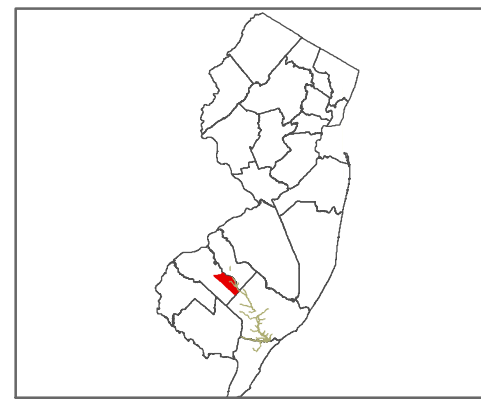
Legend

-  Municipal Boundary
-  Zoning Boundary
-  Federal Scenic & Recreational Designated Boundary
-  Local Management Boundary
-  Water Bodies
-  Roadways



Zone Description Key

Zone	Zone Description
AG	AGRIC PRODUCT DIS
AG	RURAL DEV AGRIC DIS
BP	BUS PARK DIST
CC	CMTY COMM DIST
FD10	FOREST RES DIS 10
FD40	FOREST RES DIS 40
NC	NHOOD COMM DIST
R2	SUBURB RES OPT DIST
R30	RESID DIST 30
R40	RESID DIST 40
RD1	RURAL DEV INDUS DIS
RDA	RURAL DEV AGRIC DIS
RDC	RURAL DEV COMM DIS
RDRR	RURAL DEV RES RCVNG
RDRS	RURAL DEV RES SNDG
RG20	RGNL GRWTH RES DIS20
RG30	RGNL GRWTH RES DIS30
RG30	RGNL GRWTH RES DIS30
RG40	RGNL GRWTH TWN COMM
RG40	RGNL GRWTH TWN DIS40
RGCC	RGNL GRWTH CMTY COMM
RGLI	RGNL GRWTH LT INDUS
RGMR	RGNL GRWTH MOD RES
RGNC	RGNL GRWTH NHOOD RES
RGPC	RGNL GRWTH PLND COMM
RGPO	RGNL GRWTH PLND OFF
RGPR	RGNL GRWTH PLND RES
RGTC	RGNL GRWTH TWN COMM



Map Prepared by the Atlantic County
 Department of Regional Planning & Development
 Office of Geographic Information Systems
 In Cooperation with the National Park Service

Joseph Maher - Department Head
 Barry Hackett - Director of GIS
 Prepared October 1999
 Printed July 2004



Great Egg Harbor National Scenic & Recreational River System
Zoning and Management Boundaries
Monroe Township
Gloucester County, NJ



This map is for demonstration purposes only and was not developed in accordance with National Map Accuracy Standards. Any use of this product with respect to accuracy and precision shall be the sole responsibility of the user. The map was developed, in part, using New Jersey Department of Environmental Protection Geographic Information System (GIS) digital data, in conjunction with the Atlantic County Office of Geographic Information Systems, but this secondary product has not been verified by NJDEP and is not state authorized.

The geodetic accuracy and precision of the GIS data contained in this map has not been developed nor verified by a professional licensed land surveyor and shall not be nor is intended to be used in matters requiring delineation and location of true ground horizontal and/or vertical controls.

Map Document: Buv.mxd 7/8/2004