


Legend

- Municipal Boundary
- Zoning Boundary
- Federal Scenic & Recreational Designated Boundary
- Local Management Boundary
- Water Bodies

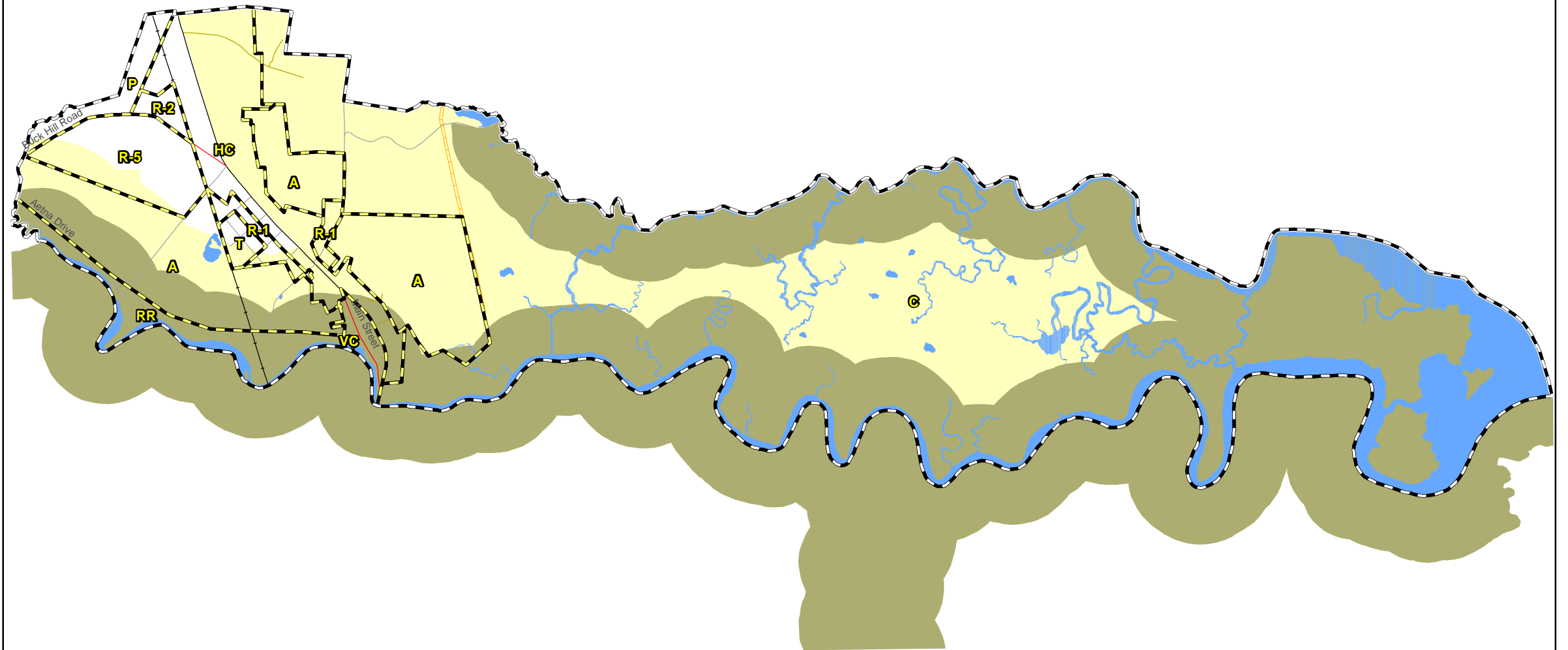
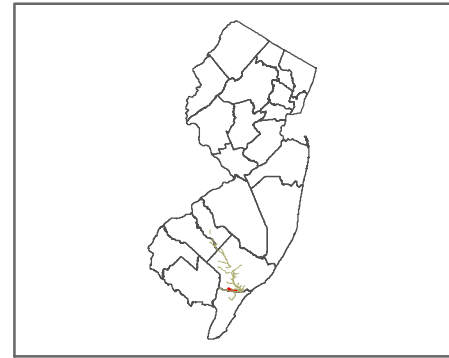
Roadways & Line Features

- State Highways
- County Routes
- Municipal Streets
- Other
- Alley
- Railroad
- Power Line
- Airport



Zone Description Key

ZONE	DESCRIPTION
A	Agricultural
C	Conservation
HC	Highway Commercial
P	Pinelands Forest Area
R-1	1 Acre Residential
R-2	2 Acre Residential
R-5	5 Acre Residential
RR	River Residential
T	Trailer/ Mobile Home Park
VC	Village Commercial



Map Prepared by the Atlantic County
 Department of Regional Planning & Development
 Office of Geographic Information Systems
 In Cooperation with the National Park Service

Joseph Maher - Department Head
 Barry Hackett - Director of GIS
 Prepared June 1999
 Printed July 2004



Great Egg Harbor National Scenic & Recreational River System
Zoning and Management Boundaries
 Corbin City
 Atlantic County, NJ



This map is for demonstration purposes only and was not developed in accordance with National Map Accuracy Standards. Any use of this product with respect to accuracy and precision shall be the sole responsibility of the user. The map was developed, in part, using New Jersey Department of Environmental Protection Geographic Information System (GIS) digital data, in conjunction with the Atlantic County Office of Geographic Information Systems, but this secondary product has not been verified by NJDEP and is not state authorized.

The geodetic accuracy and precision of the GIS data contained in this map has not been developed nor verified by a professional licensed land surveyor and shall not be nor is intended to be used in matters requiring delineation and location of true ground horizontal and/or vertical controls.
 Map Document: COR.mxd 7/8/2004