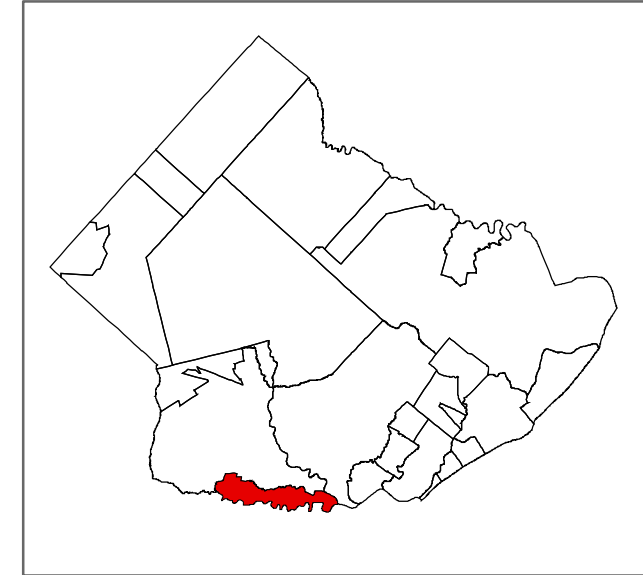
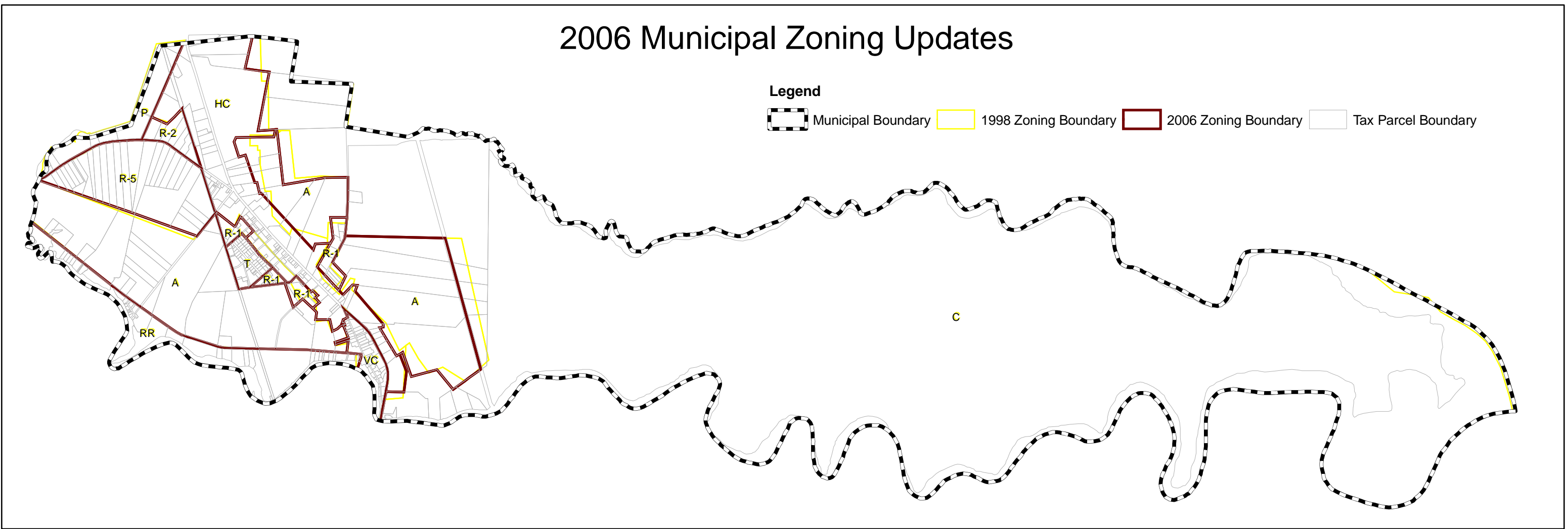


Corbin City
Municipal Zoning Boundaries
Atlantic County, NJ



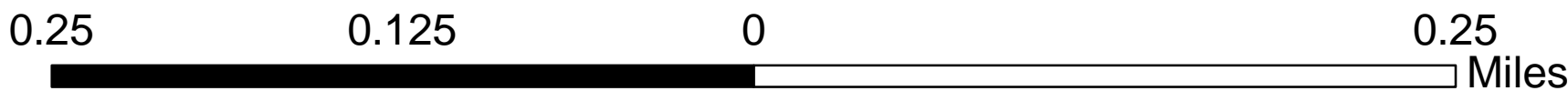
Zone Description Key

Zone	Zone Description	Base Lot Size	Min Lot Size	Min Density	Max Density
A	Agricultural	5 acres		0.20	0.20
C	Conservation	10 acres		0.00	0.00
HC	Highway Commercial	30,000 sf		0.00	0.00
P	Pinelands Forest Area			0.00	0.00
R-1	1 Acre Residential	1 acre		1.00	1.00
R-2	2 Acre Residential	2 acres		0.50	0.50
R-5	5 Acre Residential	5 acres		0.20	0.20
RR	River Residential	2 acres		0.50	0.50
T	Trailer/ Mobile Home Pa	10,125 sf		4.30	4.30
VC	Village Commercial	11,250 sf		3.87	3.87

The 2006 zoning updates reflect zoning changes as per revision date on the source map received from each municipality.
Corbin City: 03/01/2001.

Legend

- Municipal Boundary
- Zoning Boundary
- Tax Parcel Boundary
- Agriculture
- Developed Land
- Unconstrained Land
- Maximum Wetlands Buffer
- Open Space
- Water
- Wetlands
- Streams
- Roadway
- Railroad
- Tax Street
- Right of Way
- School



This map is for demonstration purposes only and was not developed in accordance with National Map Accuracy Standards. Any use of this product with respect to accuracy and precision shall be the sole responsibility of the user. The map was developed, in part, using New Jersey Department of Environmental Protection Geographic Information System (GIS) digital data, in conjunction with the Atlantic County Office of Geographic Information Systems, but this secondary product has not been verified by NJDEP and is not state authorized. The geospatial accuracy and precision of the GIS data contained in this map has not been developed nor verified by a professional licensed land surveyor and shall not be used in matters requiring delineation and location of true ground horizontal and/or vertical controls. File: CCR.mxd 5/31/2006 4:38:43 PM