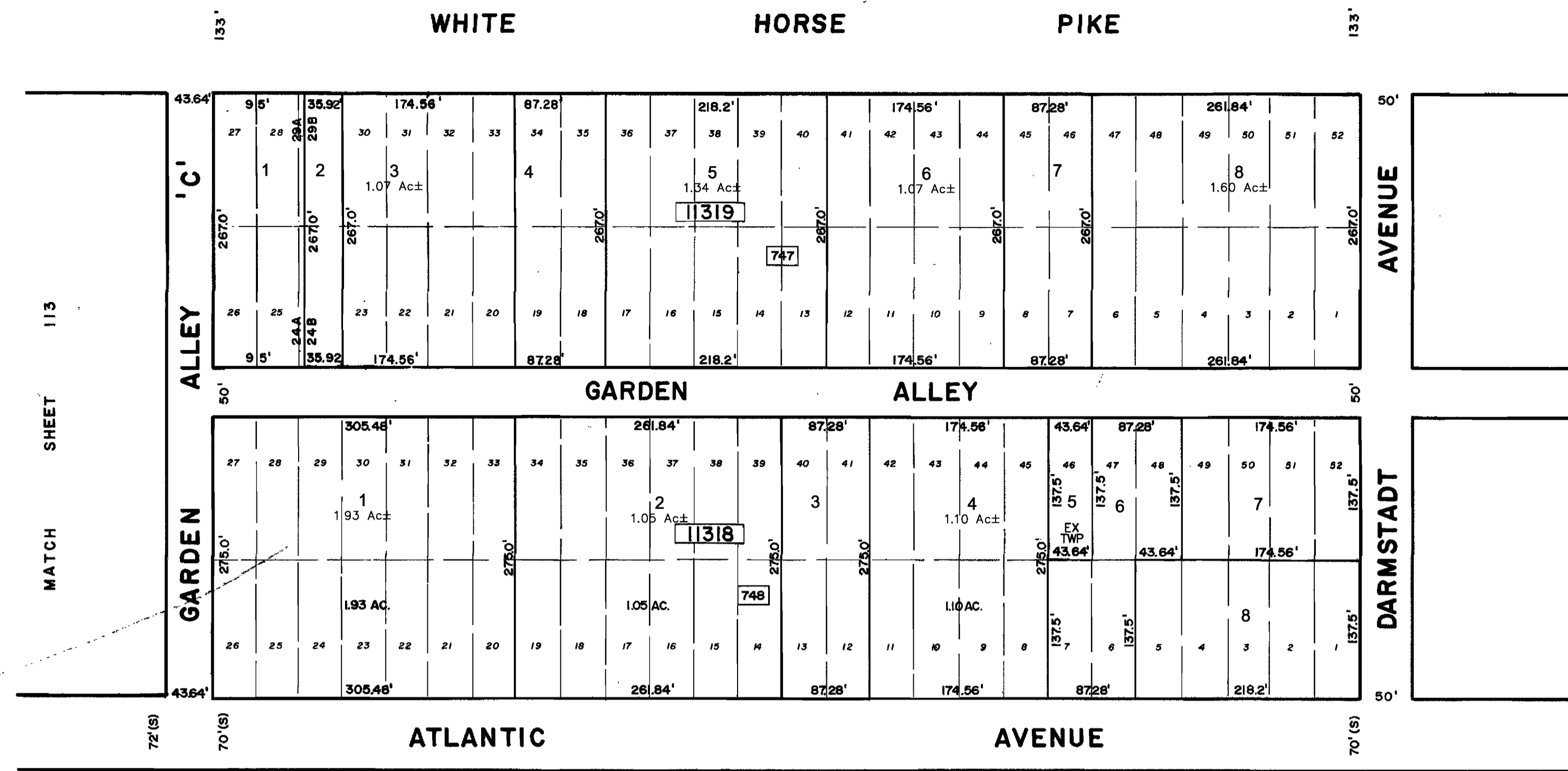
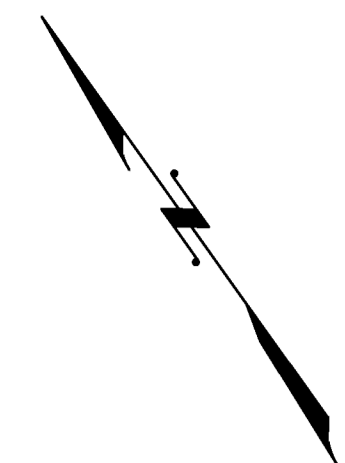
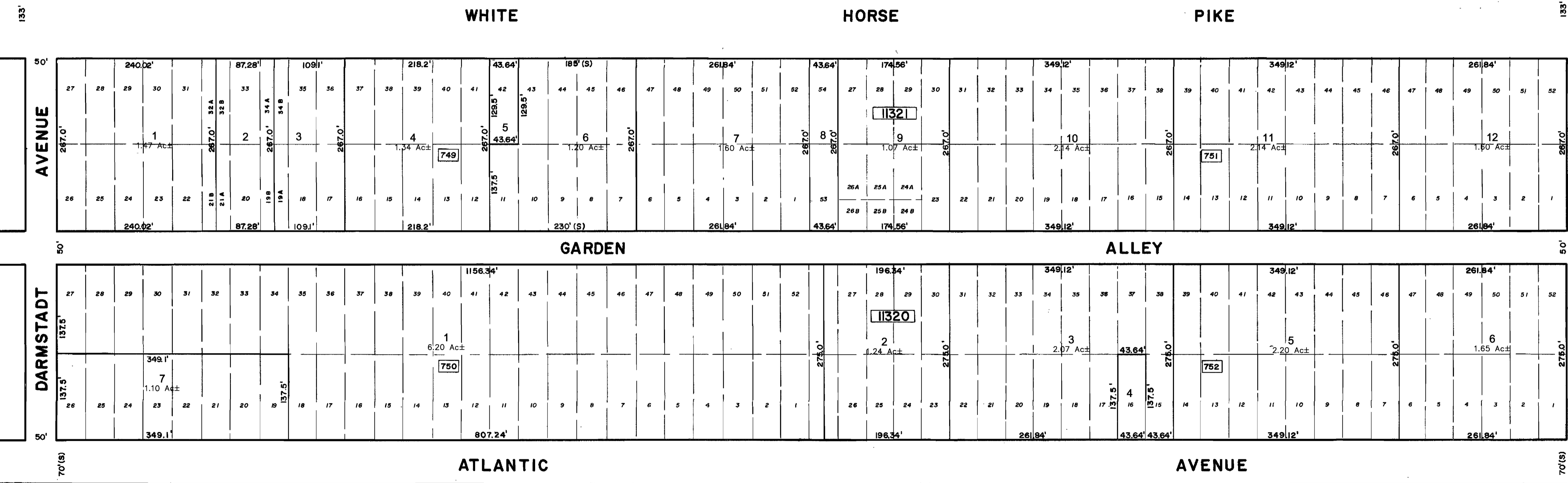


MATCH SHEET 105



MATCH SHEET 113

MATCH SHEET 106



MATCH SHEET 114

SEE INSERT ABOVE

\* THIS MAP IS A SCANNED COPY OF THE ORIGINAL MAP PREPARED BY CHRIS R. REHMANN DATED 1983. THE ORIGINAL APPROVED MAP IS ON FILE IN THE ENGINEERS OFFICE.

REVISIONS				
DATE	BY	LIC.NO	BLOCK	LOT
1/1992	R.V.			

THIS MAP WAS FORMALLY CERTIFIED BY THE DIVISION OF TAXATION ON MARCH 14, 1984, SIGNED BY IVAN HAFTKOWITZ AND ASSIGNED SERIAL NUMBER 630

**TAX MAP**  
**TOWNSHIP OF MULLICA**  
 ATLANTIC COUNTY  
 SCALE: 1" = 100'  
 NEW JERSEY  
 DATE: NOVEMBER 1983  
**CHRIS R. REHMANN**  
 PROFESSIONAL ENGINEER LAND SURVEYOR  
 NEW JERSEY LICENSE NO. 17119  
 850 SO. WHITE HORSE PIKE  
 HAMMONTON, NEW JERSEY 08037  
 COA# 24GA27973300  
TO SHOW CONDITIONS AS OF FEBRUARY 1, 2017