5.07

REVISIONS

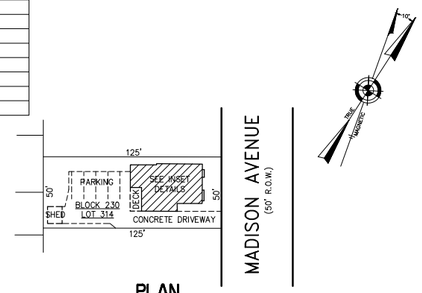

PLAN
SCALE: 1"=50'

UNIT NO.	LOT NO.
C0001	C-01
C0002	C-01

BLOCK 230
TWO STORY

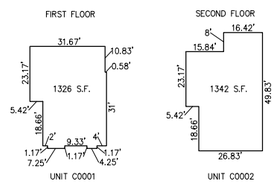

DETAILS
SCALE: 1"=30'

BLOCK 230, LOT 314
18 NORTH MADISON AVENUE
INSET "NNNN"

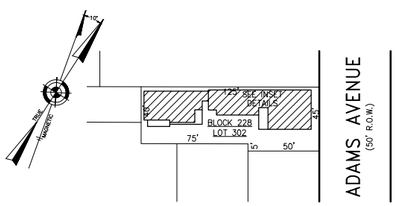

PLAN
SCALE: 1"=50'

BLOCK 228
FIRST FLOOR

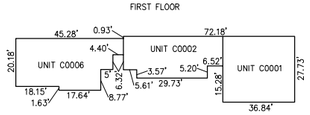

SECOND FLOOR

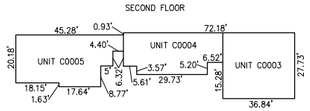

UNIT NO.	LOT NO.
C0001	C-01
C0002	C-02
C0003	C-03
C0004	C-04
C0005	C-05
C0006	C-06

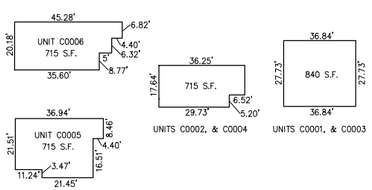

NOTE: 1. DIMENSIONS AND SQUARE FOOTAGE ARE TYPICAL FOR SIMILAR UNITS
2. UNIT NUMBERS ARE ALSO LOT NUMBERS

DETAILS
SCALE: 1"=30'

BLOCK 228, LOT 302
6 NORTH ADAMS AVENUE
6 NORTH ADAMS AVENUE
INSET "OOOO"

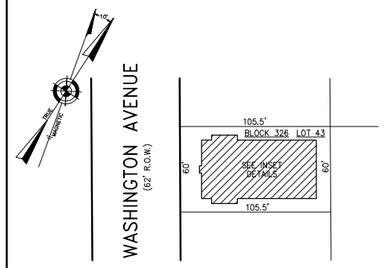

BLOCK 326

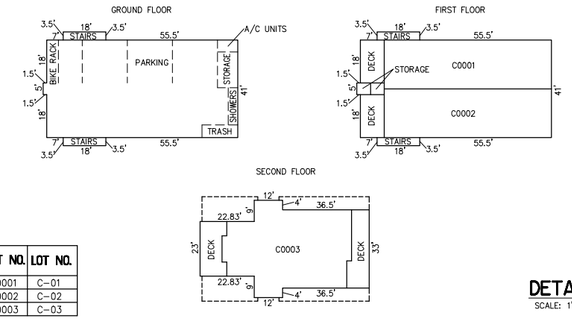

UNIT NO.	LOT NO.
C0001	C-01
C0002	C-02
C0003	C-03

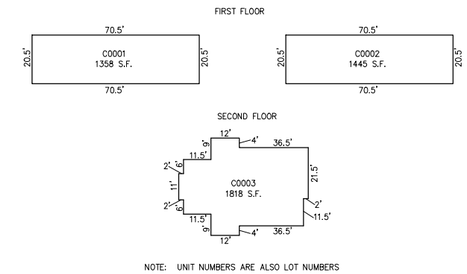

NOTE: UNIT NUMBERS ARE ALSO LOT NUMBERS

DETAILS
SCALE: 1"=30'

BLOCK 326, LOT 43
115 NORTH WASHINGTON AVENUE CONDOMINIUM
115 NORTH WASHINGTON AVENUE
INSET "SSSS"

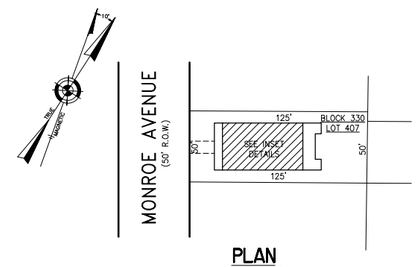

PLAN
SCALE: 1"=50'

BLOCK 330
TWO STORY

UNIT NO.	LOT NO.
C000A	C-01
C000B	C-02

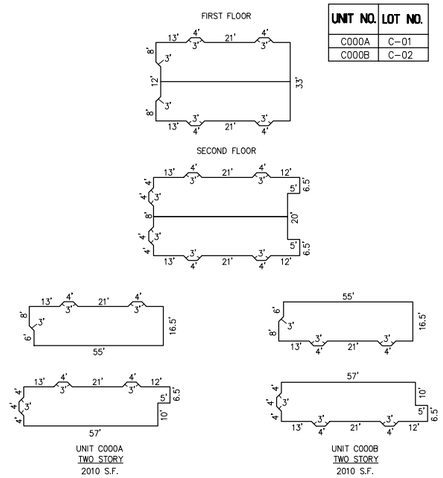

NOTE: 1. DIMENSIONS AND SQUARE FOOTAGE ARE TYPICAL FOR SIMILAR UNITS
2. UNIT NUMBERS ARE ALSO LOT NUMBERS

DETAILS
SCALE: 1"=30'

BLOCK 330, LOT 407
MONROE MANOR CONDOMINIUM
113 NORTH MONROE AVENUE
INSET "QQQQ"

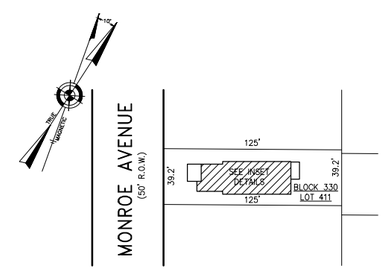

PLAN
SCALE: 1"=50'

UNIT NO.	LOT NO.
C000A	C-01
C000B	C-02

BLOCK 330
TWO STORY

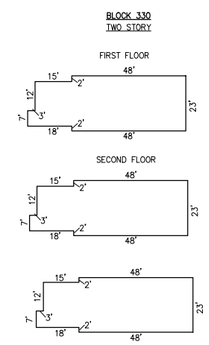

UNIT C000A & C000B
FIRST & SECOND FLOOR
1360 S.F.

NOTE: DIMENSIONS AND SQUARE FOOTAGE ARE TYPICAL FOR FIRST AND SECOND FLOOR

DETAILS
SCALE: 1"=30'

BLOCK 330, LOT 411
SEABREEZE CONDOMINIUM
119 NORTH MONROE AVENUE
INSET "RRRR"

"THIS TAX MAP PLATE HAS BEEN DIGITALLY DRAWN USING COMPUTER-AIDED DRAFTING/DESIGN (CADD)_& COORDINATE GEOMETRY (COGO). IT IS BASED ON THE ORIGINAL DIGITALLY DRAWN TAX MAP PLATE BEARING THE OFFICIAL NEW JERSEY DIVISION TAXATION APPROVAL STAMP WITH APPROVAL DATE 6-3-2005 SERIAL NUMBER 846 AND SIGNATURES OF SIGNERS' THOMAS J. REILLY, CHIEF, LOCAL PROPERTY, FIELD ASSISTANCE. SANTO C. DIDONATO, SUPERVISING FIELD REPRESENTATIVE. THE ORIGINAL DIGITALLY DRAWN TAX MAP PLATE WITH THE OFFICIAL APPROVAL STAMP IS ON FILE WITH REMINGTON, VERNICK & WALBERG ENGINEERS."

CONDOMINIUM DETAILS AND DIMENSIONS
BLOCK 228, LOT 302
BLOCK 326, LOT 43
BLOCK 230, LOT 314
BLOCK 330, LOT 411
BLOCK 330, LOT 407
SEE PLATE 5

TAX MAP
CITY OF MARGATE

ATLANTIC COUNTY NEW JERSEY

SCALE: AS NOTED DATE: 1-30-2004

CRAIG F. REMINGTON LAND SURVEYOR LIC. NO. 23924

24 GA 28048700
REMINGTON, VERNICK & WALBERG ENGINEERS
845 N. MAIN STREET, PLEASANTVILLE, N.J. 08232
(609) 645-710, FAX (609) 645-7076
WEB SITE ADDRESS: WWW.RVE.COM