REVISIONS		

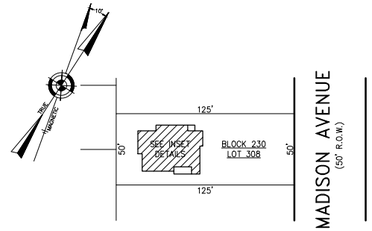

PLAN
SCALE: 1"=50'

BLOCK 230
THREE STORY

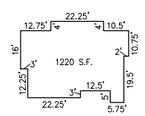

UNIT NO.	LOT NO.
C000A	C-01
C000B	C-02
C000C	C-03

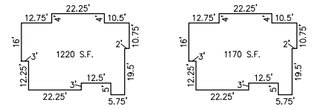

UNIT C000A & C000B
FIRST & SECOND FLOOR

UNIT C000C
THIRD FLOOR

NOTE: 1. DIMENSIONS AND SQUARE FOOTAGE ARE TYPICAL FOR FIRST AND SECOND FLOOR

DETAILS
SCALE: 1"=30'

BLOCK 230, LOT 308
DOLLY MADISON CONDOMINIUM
12 NORTH MADISON AVENUE
INSET "GGG"

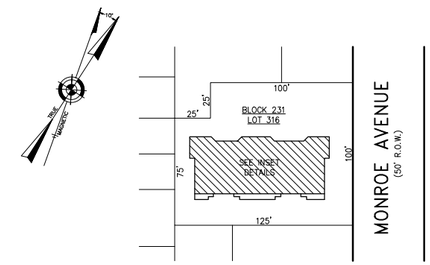

PLAN
SCALE: 1"=50'

BLOCK 231
TWO STORY

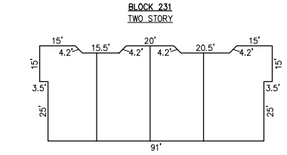

UNIT NO.	LOT NO.
C00A7	C-07.01
C00A8	C-08.01
C00B3	C-03.02
C00B4	C-04.02
C00B5	C-05.02
C00B6	C-06.02
C00C1	C-01.03
C00C2	C-02.03

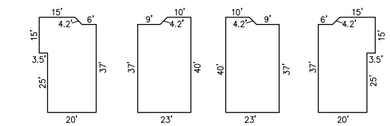

UNIT C0A7 & C0A8
872 S.F.

UNIT C0B3 & C0B4
917 S.F.

UNIT C0B5 & C0B6
917 S.F.

UNIT C0C1 & C0C2
995 S.F.

NOTE: DIMENSIONS AND SQUARE FOOTAGE ARE TYPICAL FOR SIMILAR UNITS

DETAILS
SCALE: 1"=30'

BLOCK 231, LOT 316
MONROE MEWS CONDOMINIUM
16 NORTH MONROE AVENUE
INSET "JJJ"

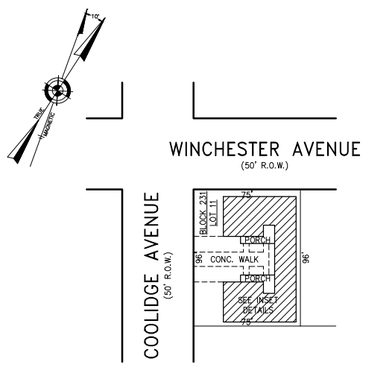

PLAN
SCALE: 1"=50'

BLOCK 231
TWO STORY

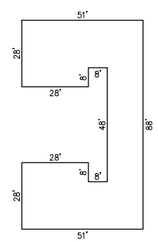

UNIT NO.	LOT NO.
11A01	C-1101.01
11A02	C-1102.01
11A03	C-1103.01
11A04	C-1104.01
11B01	C-1101.02
11B02	C-1102.02
11B03	C-1103.02
11B04	C-1104.02

DETAILS
SCALE: 1"=30'

BLOCK 231, LOT 11
PARKWOOD CONDOMINIUM
29 NORTH COOLIDGE AVENUE
INSET "HHH"

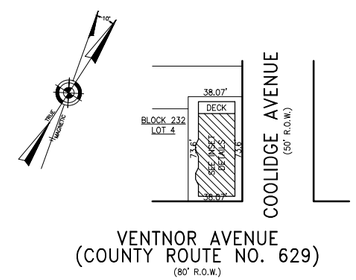

PLAN
SCALE: 1"=50'

BLOCK 232
THREE STORY

UNIT NO.	LOT NO.
C0A1	C-01.01
C0A2	C-02.01
C0B1	C-01.02
C0B2	C-02.02
C0C1	C-01.03
C0C2	C-02.03

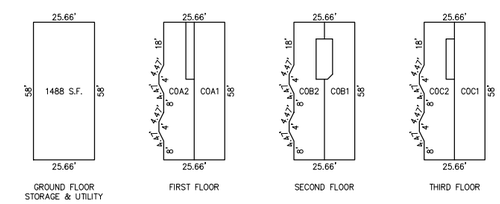

GROUND FLOOR
STORAGE & UTILITY

FIRST FLOOR

SECOND FLOOR

THIRD FLOOR

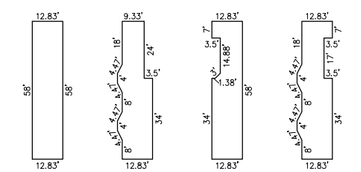

UNIT C0A1 & C0C1
678 S.F.

UNIT C0A2
598 S.F.

UNIT C0B1
622 S.F.

UNIT C0B2 & C0C2
632 S.F.

NOTE: DIMENSIONS AND SQUARE FOOTAGE ARE TYPICAL FOR SIMILAR UNITS

DETAILS
SCALE: 1"=30'

BLOCK 232, LOT 4
COOLIDGE PLACE CONDOMINIUM
9801 VENTNOR AVENUE
INSET "LLL"

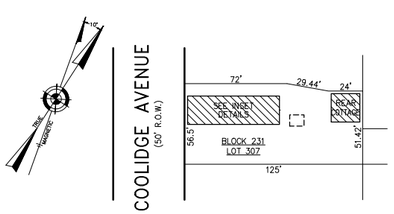

PLAN
SCALE: 1"=50'

BLOCK 231
2-1/2 STORY

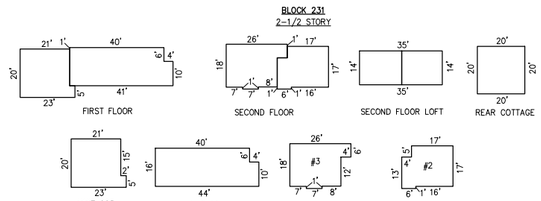

UNIT NO.	LOT NO.
C01	C-01
C02	C-02
C03	C-03
C04	C-04
C05	C-05

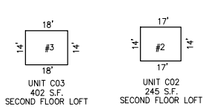

DETAILS
SCALE: 1"=30'

BLOCK 231, LOT 307
II NORTH CONDOMINIUM
II NORTH COOLIDGE AVENUE
INSET "III"

CONDOMINIUM DETAILS AND DIMENSIONS
BLOCK 230, LOT 308
BLOCK 231, LOT 11
BLOCK 231, LOT 307
BLOCK 231, LOT 316
BLOCK 232, LOT 4
SEE PLATE 5

"THIS TAX MAP PLATE HAS BEEN DIGITALLY DRAWN USING COMPUTER-AIDED DRAFTING/DESIGN (CADD)_& COORDINATE GEOMETRY (COGO). IT IS BASED ON THE ORIGINAL DIGITALLY DRAWN TAX MAP PLATE BEARING THE OFFICIAL NEW JERSEY DIVISION TAXATION APPROVAL STAMP WITH APPROVAL DATE 6-3-2005 SERIAL NUMBER 846 AND SIGNATURES OF SIGNERS' THOMAS J. REILLY, CHIEF, LOCAL PROPERTY, FIELD ASSISTANCE. SANTO C. DIDONATO, SUPERVISING FIELD REPRESENTATIVE. THE ORIGINAL DIGITALLY DRAWN TAX MAP PLATE WITH THE OFFICIAL APPROVAL STAMP IS ON FILE WITH REMINGTON, VERNICK & WALBERG ENGINEERS."

TAX MAP
CITY OF MARGATE

ATLANTIC COUNTY NEW JERSEY

SCALE: AS NOTED DATE: 1-30-2004

CRAIG F. REMINGTON LAND SURVEYOR LIC. NO. 23924

24 GA 28048700
RV&W
REMINGTON, VERNICK & WALBERG ENGINEERS
845 N. MAIN STREET, PLEASANTVILLE, N.J. 08232
(609) 645-7110, FAX (609) 645-7076
WEB SITE ADDRESS: WWW.RVE.COM