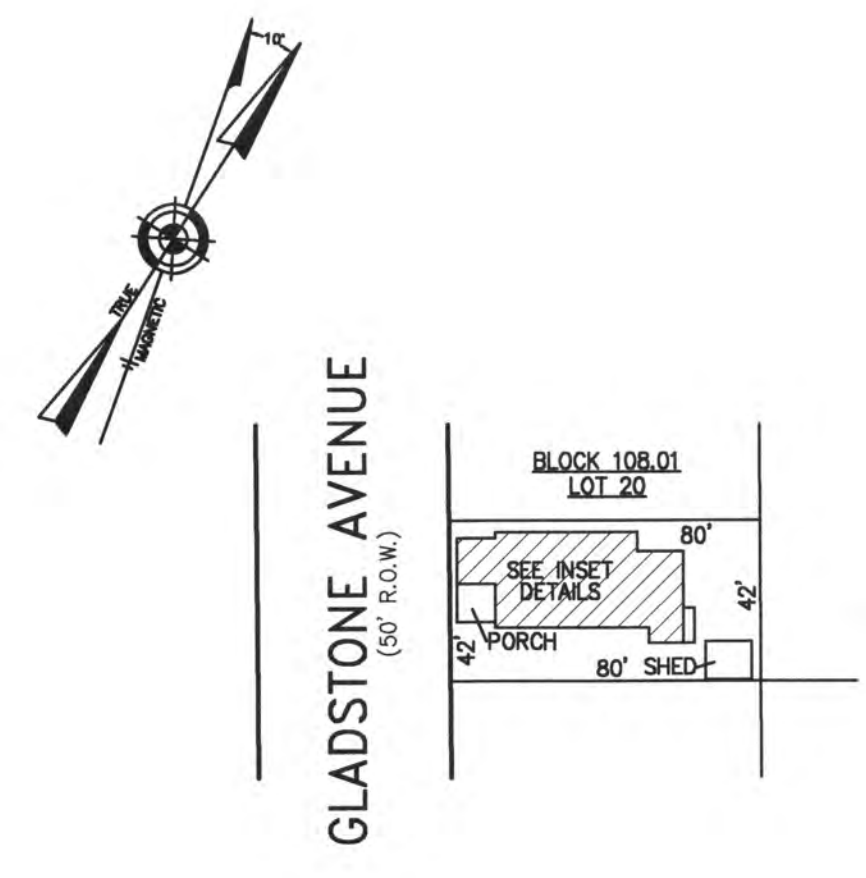
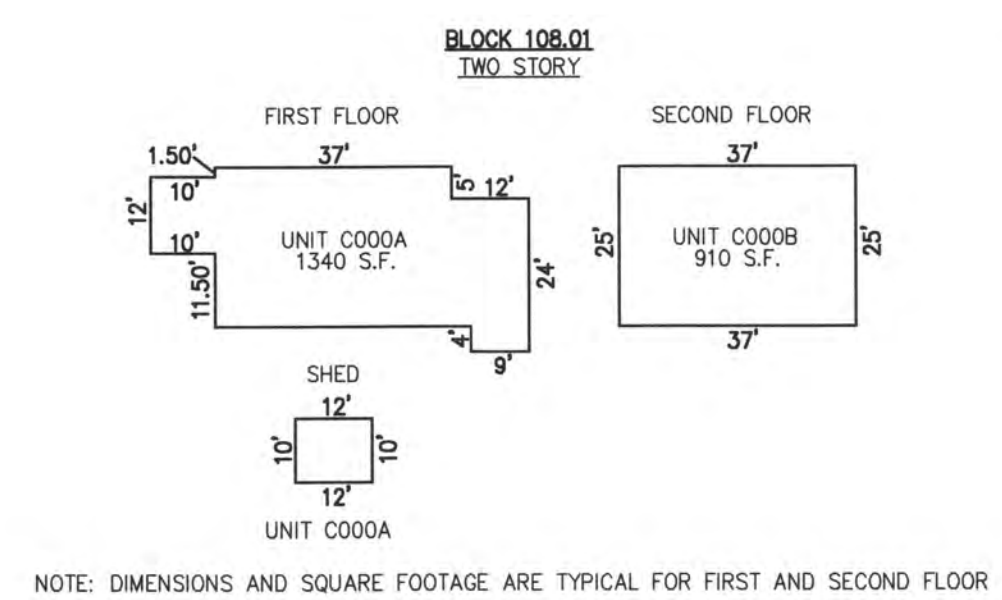


REVISIONS		
4-13-2007	CRAIG F. REMINGTON	23924



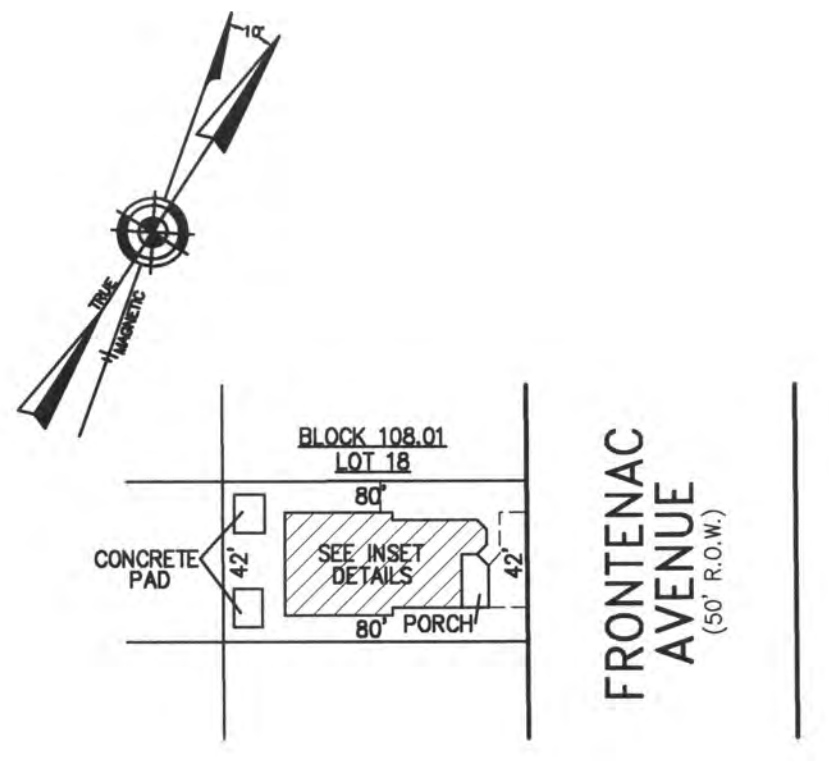
PLAN
SCALE: 1"=50'



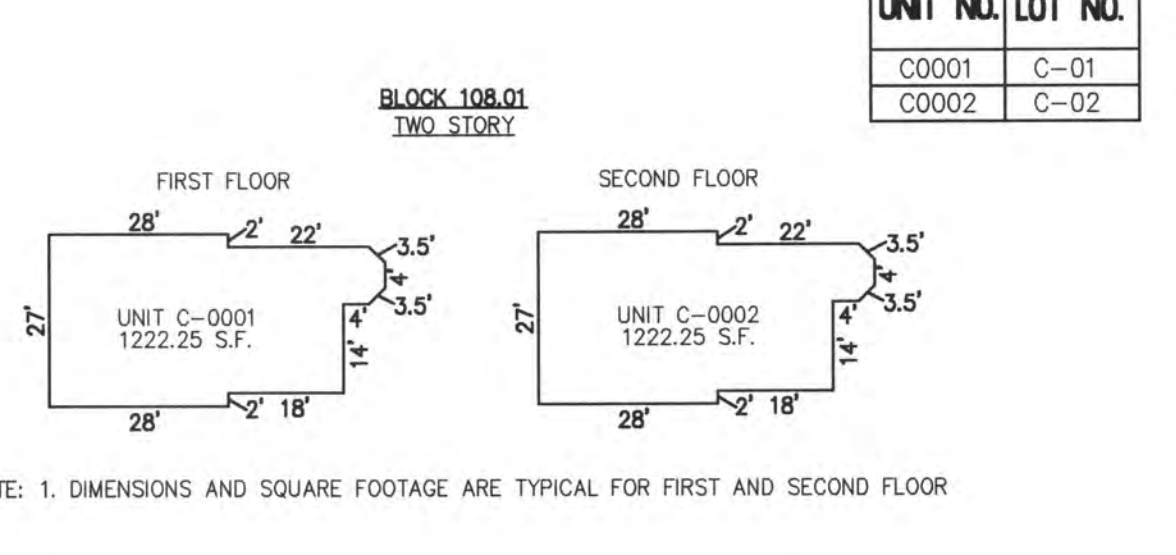
NOTE: DIMENSIONS AND SQUARE FOOTAGE ARE TYPICAL FOR FIRST AND SECOND FLOOR

DETAILS
SCALE: 1"=30'

BLOCK 108.01, LOT 20
9 SOUTH GLADSTONE CONDOMINIUM
9 SOUTH GLADSTONE AVENUE
INSET 1 D



PLAN
SCALE: 1"=50'



NOTE: 1. DIMENSIONS AND SQUARE FOOTAGE ARE TYPICAL FOR FIRST AND SECOND FLOOR

DETAILS
SCALE: 1"=30'

BLOCK 108.01, LOT 18
10 SOUTH FRONTENAC AVENUE CONDOMINIUM
10 SOUTH FRONTENAC AVENUE
INSET 1 E

CONDOMINIUM DETAILS AND DIMENSIONS
BLOCK 108.01 LOT 20
BLOCK 108.01, LOT 18
SEE PLATE 2

"THIS TAX MAP PLATE HAS BEEN DIGITALLY DRAWN USING COMPUTER-AIDED DRAFTING/DESIGN (CADD) & COORDINATE GEOMETRY (COGO). IT IS BASED ON THE ORIGINAL DIGITALLY DRAWN TAX MAP PLATE BEARING THE OFFICIAL NEW JERSEY DIVISION TAXATION APPROVAL STAMP WITH APPROVAL DATE: 6-3-2005 SERIAL NUMBER 846 AND SIGNATURES OF SIGNERS' THOMAS J. REILLY, CHIEF, LOCAL PROPERTY, FIELD ASSISTANCE; SANTO C. DIDONATO, SUPERVISING FIELD REPRESENTATIVE. THE ORIGINAL DIGITALLY DRAWN TAX MAP PLATE WITH THE OFFICIAL APPROVAL STAMP IS ON FILE WITH REMINGTON, VERNICK & WALBERG ENGINEERS."



TAX MAP
CITY OF MARGATE

ATLANTIC COUNTY NEW JERSEY
SCALE: AS NOTED DATE: 1-30-2004

CRAIG F. REMINGTON LAND SURVEYOR LIC. NO. 23924

REMINGTON, VERNICK & WALBERG ENGINEERS
24 GA 28048700
845 N. MAIN STREET, PLEASANTVILLE, N.J. 08232
(609) 645-7100, FAX (609) 645-7076
WEB SITE ADDRESS: WWW.RVW.COM