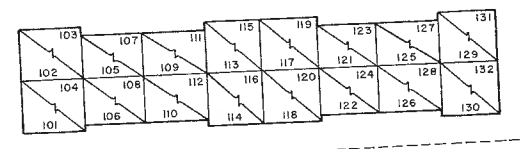


See Adjoining Sheet 38

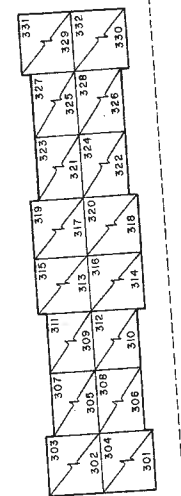
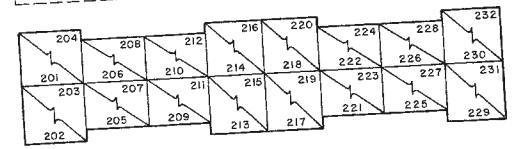
See Adjoining Sheet 37

HARDING (U.S. ROUTE 40) HIGHWAY



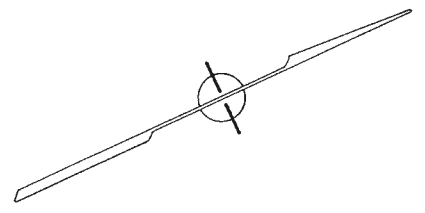
27
15.0 = AC. (C.E.)

996
813-D



COMMUNITY BUILDING

NOTE:
SECOND FLOOR
FIRST FLOOR



See Adjoining Sheet 39

NEW JERSEY DEPARTMENT OF THE TREASURY
DIVISION OF TAXATION
LOCAL PROPERTY AND PUBLIC UTILITY BRANCH
APPROVED AS A TAX MAP PURSUANT TO THE
PROVISIONS OF CHAPTER 175, LAWS OF 1913, ETC.
FOR THE DIRECTOR, DIVISION OF TAXATION

BY *John R. Walker*
LIC. #15434 CHIEF, ENGINEERING SECTION P.E. & L.S.
DATE: JAN 22 1986 SERIAL NO. 54

TAX MAP
TOWNSHIP OF HAMILTON
ATLANTIC COUNTY, NEW JERSEY
SCALE: 1" = 50'
SEPTEMBER 28, 1981

JOHN R. WALKER
OCEAN CITY, N.J.
N.J. LICENSE NO. 10294

SEE CONDO INDEX II FOR AREA DATA

See Adjoining Sheet 39

REV. BY CHURCHILL - FEB. 2008

WPHA 12-2-85
REVISIONS