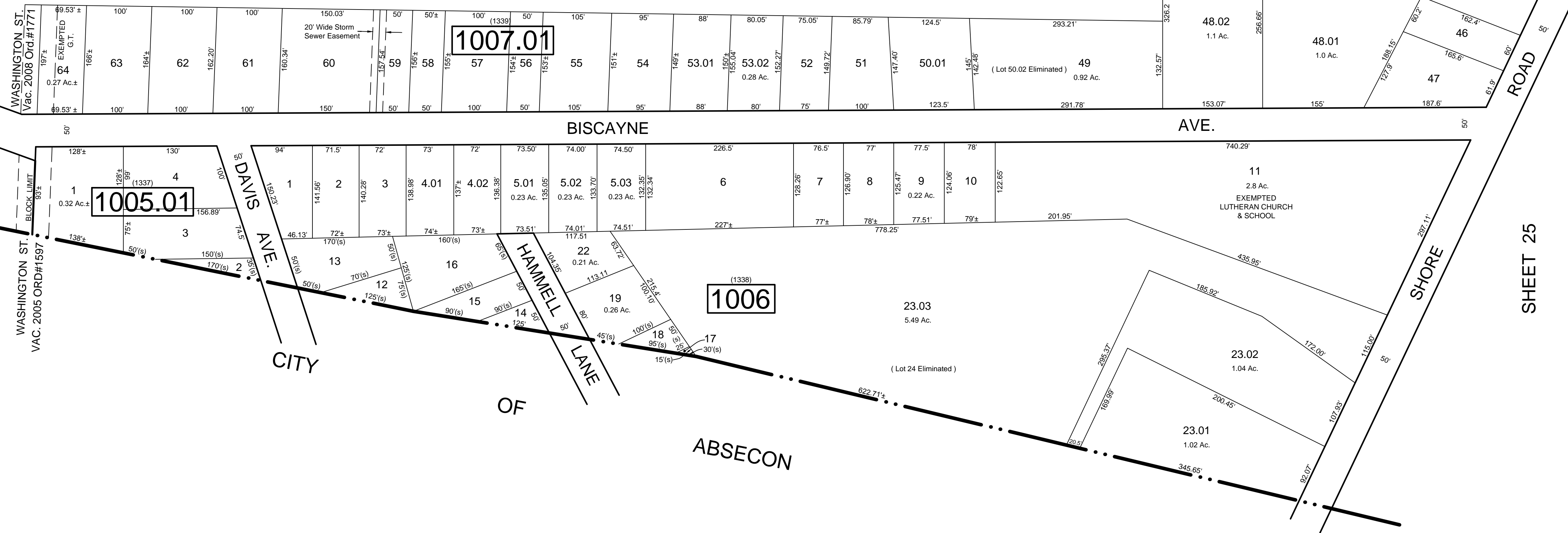
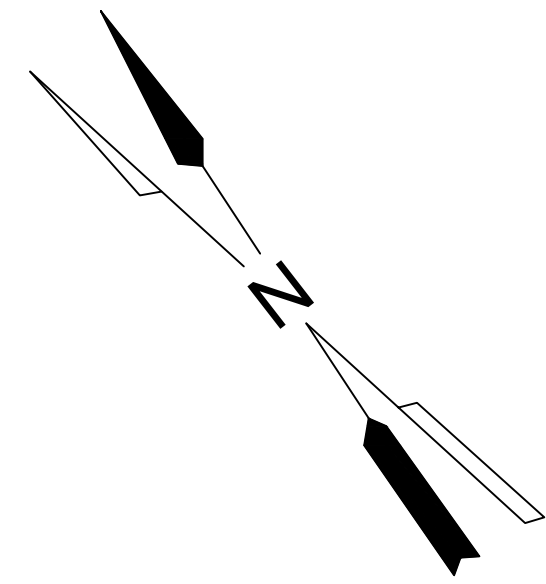


REVISIONS		
DATE	NAME	NO.
Dec. 2008	Dixon Assoc	1
Nov. 15, 2010	Dixon Assoc	2

SHEET 25

SHEET 25

SHEET 25



WASHINGTON ST. VAC. 2008 Ord.#1771

WASHINGTON ST. VAC. 2005 Ord.#1597

FRANKLIN AVE. (Vacated - Ord. 771-1984)

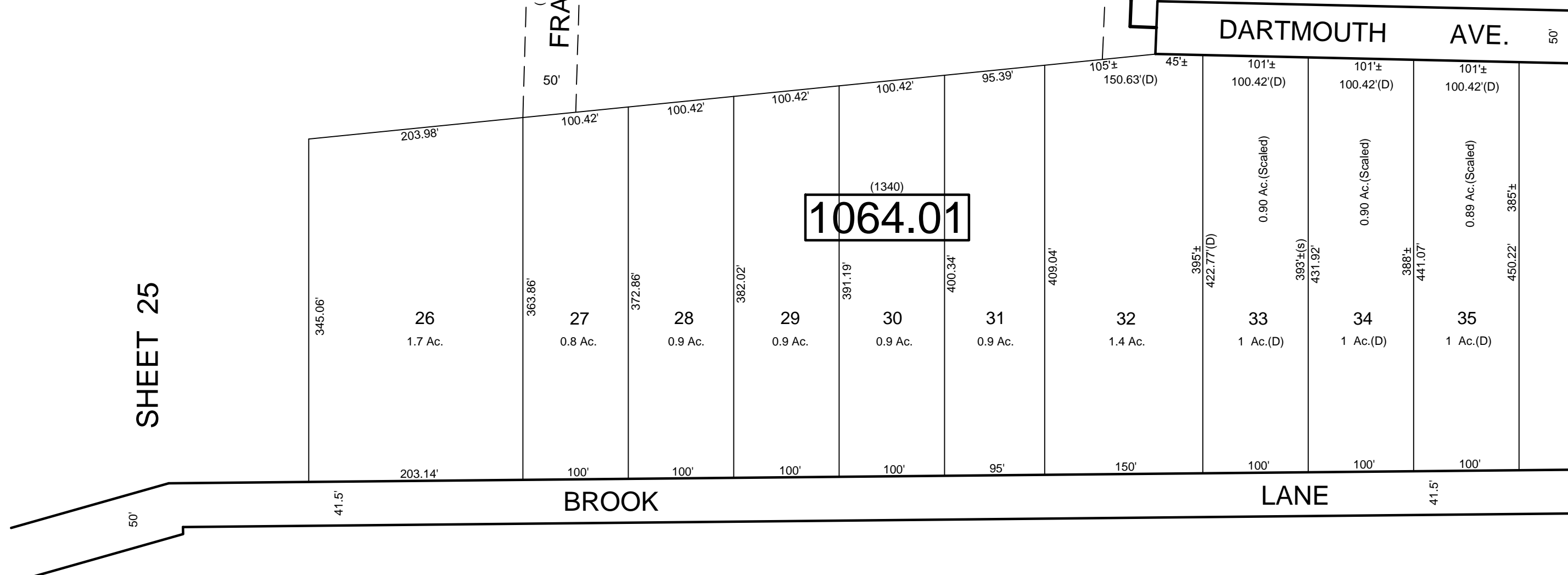
MARSHALL AVE. (Vacated - Ord. 771-1984)

SHEET 25

SHEET 25.02

SHEET 25

SHEET 25



NOTE: LETTERS "G.T." INDICATES GALLOWAY TOWNSHIP OWNED PROPERTY.

THIS SHEET HAS BEEN DRAWN USING COMPUTER AIDED DRAFTING / DESIGN (CAD/D) AND WAS DONE UNDER THE SUPERVISION OF SAMUEL S. PREVITERA, P.L.S., NEW JERSEY PROFESSIONAL LAND SURVEYOR LICENSE NO. 38976, AND DATED DECEMBER 31, 2006.

REVISIONS TO THIS MAP HAVE BEEN MADE BY DANIEL J. GALLETTA, P.L.S. N.J. LIC. NO. 25050

DATE: 11/15/12

TAX MAP  
TOWNSHIP OF GALLOWAY  
ATLANTIC COUNTY, NEW JERSEY  
SCALE: 1" = 100' JANUARY 2007  
SAMUEL S. PREVITERA, P.L.S.  
N.J. LIC. No. 38976  
26 NORTH ROUTE 73, SUITE 200  
CEDAR BROOK, N.J. 08018