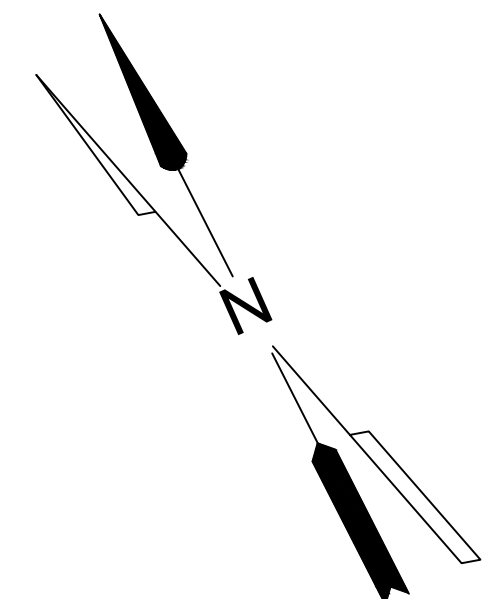
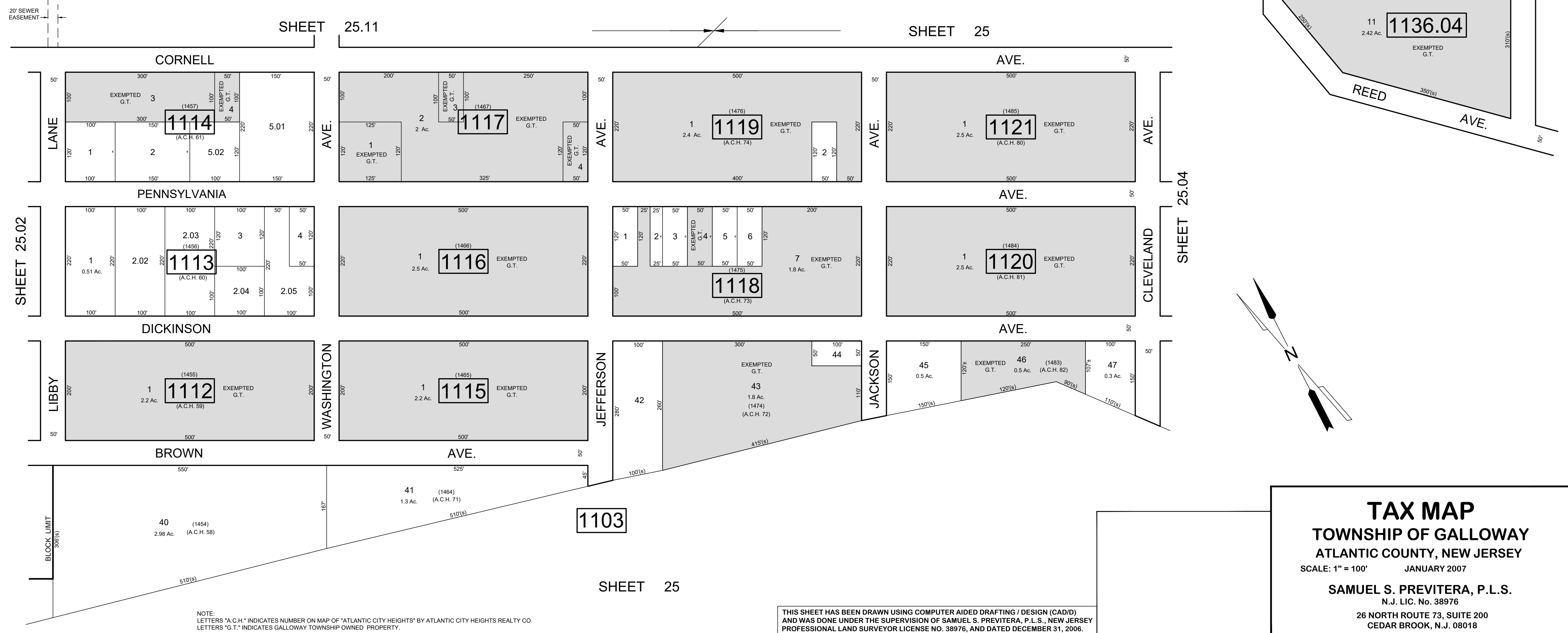
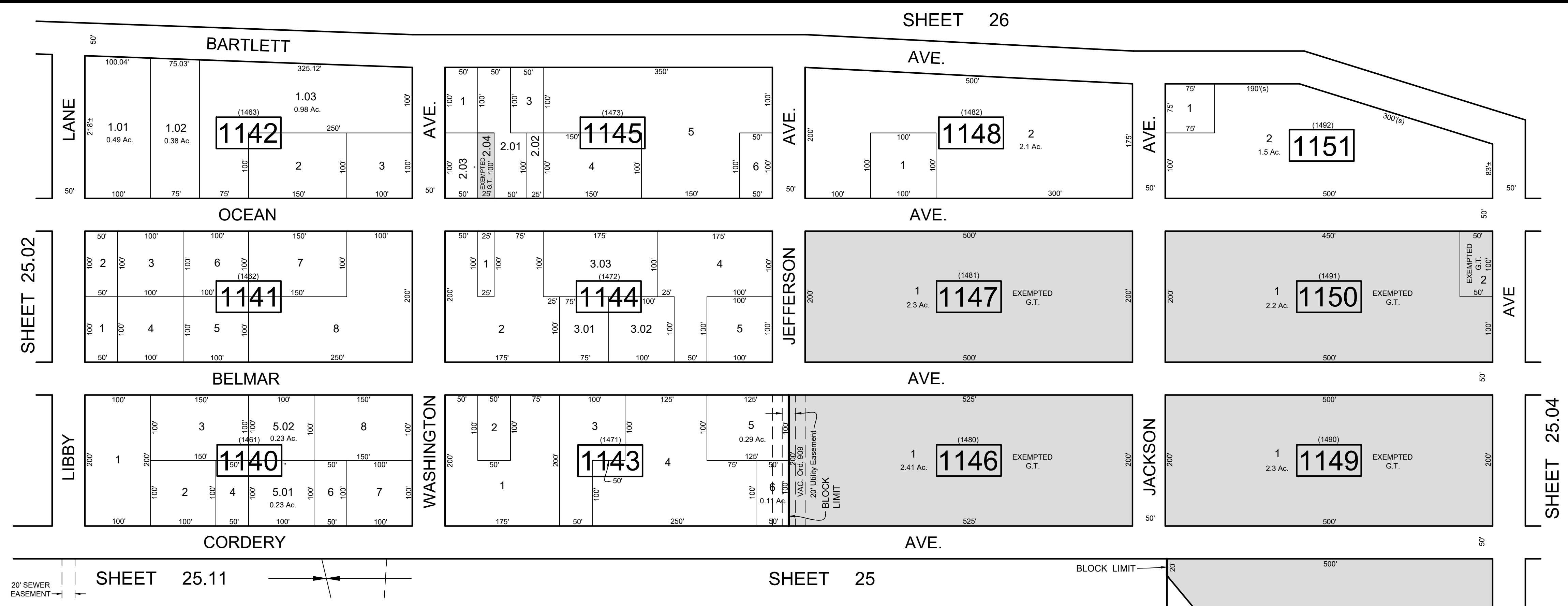
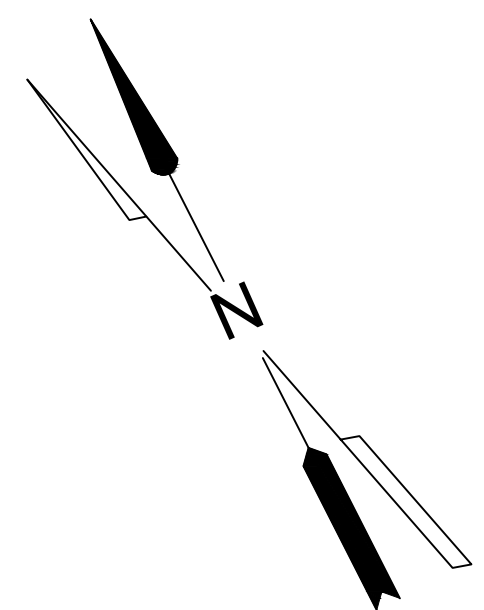


| REVISIONS | | |
|-----------|--------------------------|-----|
| DATE | NAME | NO. |
| 8-15-19 | J.Boney NJ Lic #31264 | 1 |



TAX MAP
TOWNSHIP OF GALLOWAY
 ATLANTIC COUNTY, NEW JERSEY
 SCALE: 1" = 100' JANUARY 2007
SAMUEL S. PREVITERA, P.L.S.
 N.J. LIC. No. 38976
 26 NORTH ROUTE 73, SUITE 200
 CEDAR BROOK, N.J. 08018

NOTE:
 LETTERS "A.C.H." INDICATES NUMBER ON MAP OF "ATLANTIC CITY HEIGHTS" BY ATLANTIC CITY HEIGHTS REALTY CO.
 LETTERS "G.T." INDICATES GALLOWAY TOWNSHIP OWNED PROPERTY.

THIS SHEET HAS BEEN DRAWN USING COMPUTER AIDED DRAFTING / DESIGN (CAD/D) AND WAS DONE UNDER THE SUPERVISION OF SAMUEL S. PREVITERA, P.L.S., NEW JERSEY PROFESSIONAL LAND SURVEYOR LICENSE NO. 38976, AND DATED DECEMBER 31, 2006.