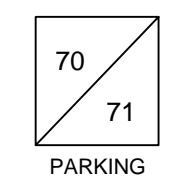


REVISIONS		
DATE	NAME	NO.

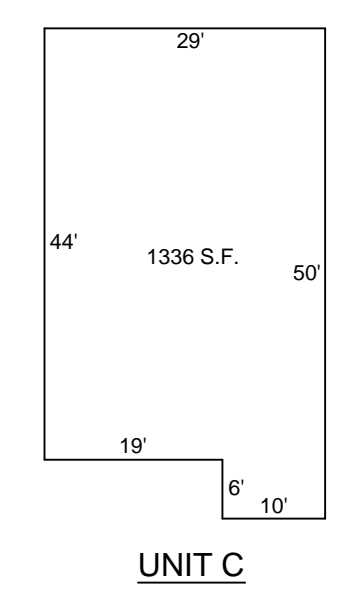
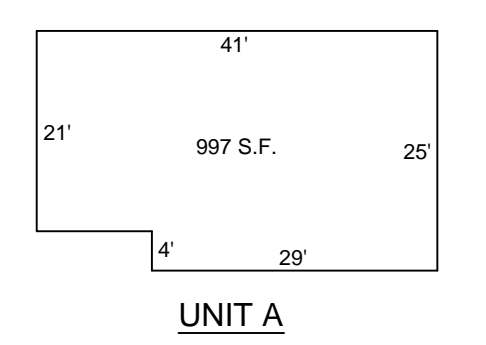
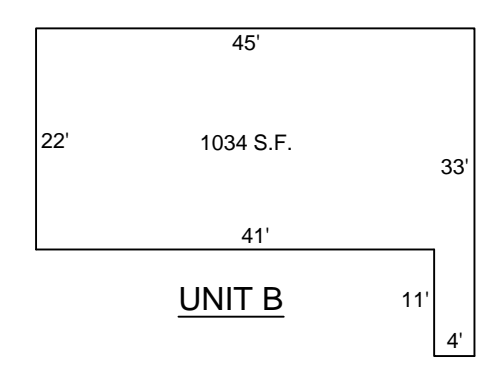


THIN DIAGONAL LINE INDICATES TWO LEVELS.

(2.20)

EVEN NUMBER INDICATES SECOND FLOOR UNIT.
ODD NUMBER INDICATES FIRST FLOOR UNIT.

INDICATES BUILDING NUMBER AND IS FOR REFERENCE ONLY.



SCALE: 1" = 20'

THIS SHEET HAS BEEN DRAWN USING COMPUTER AIDED DRAFTING / DESIGN (CAD/D) AND WAS DONE UNDER THE SUPERVISION OF SAMUEL S. PREVITERA, P.L.S., NEW JERSEY PROFESSIONAL LAND SURVEYOR LICENSE NO. 38976, AND DATED DECEMBER 31, 2006.

TAX MAP
TOWNSHIP OF GALLOWAY
ATLANTIC COUNTY, NEW JERSEY
SCALE: 1" = 100' JANUARY 2007
SAMUEL S. PREVITERA, P.L.S.
N.J. LIC. No. 38976
26 NORTH ROUTE 73, SUITE 200
CEDAR BROOK, N.J. 08018