











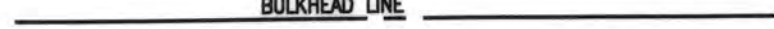
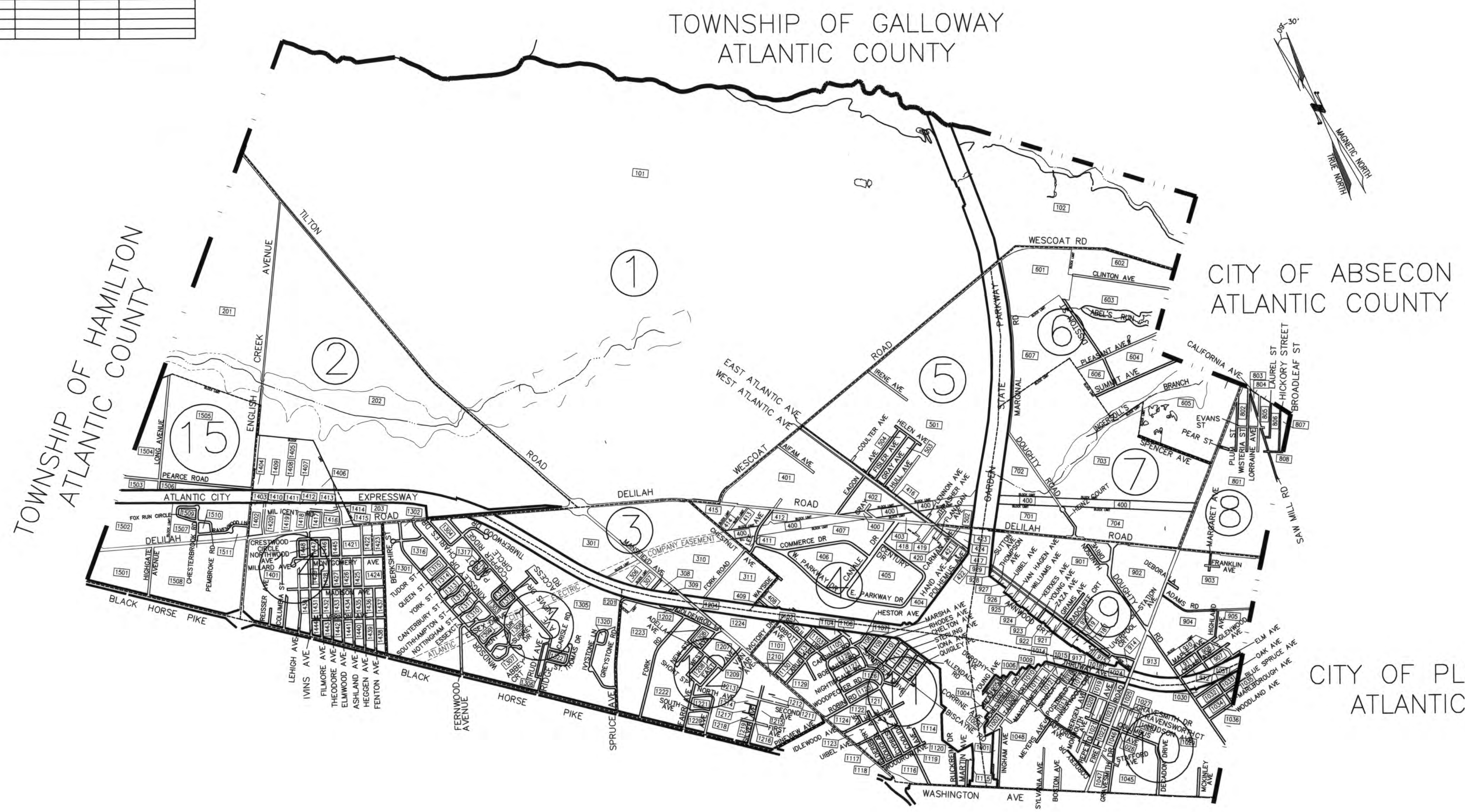


REVISIONS			
DATE	BY	LIC. NO.	COMMENTS
7/12/10	JAM	29918	
1/15/16	JAM	29918	

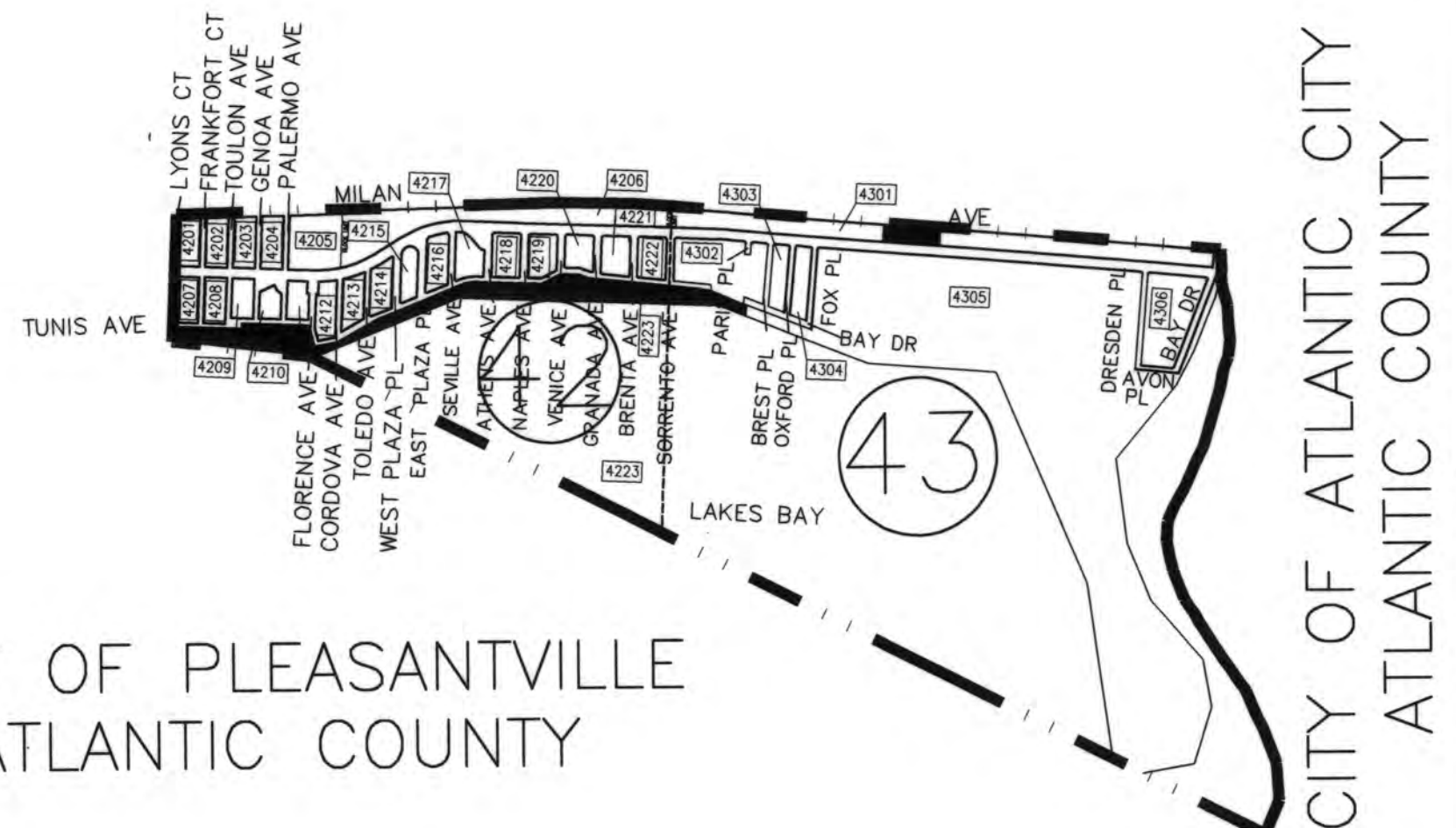
LEGEND

- COUNTY LINE 
- MUNICIPAL BOUNDARY LINE 
- ARTIFICIAL BLOCK LIMIT 
- FORMER PROPERTY LINE 
- STREAM & WATER LINES 
- STREAM & WATER LINES (IF PROPERTY LINE) 
- SHEET LIMIT LINE (ON KEY MAP) 
- PIERHEAD LINE 
- BULKHEAD LINE 
- FLOOD HAZARD LINE 
- BOUNDARIES OF SPECIAL TAXING DIST 
- EASEMENT LINE 
- BLOCK NUMBER (ON KEY MAP) 

BLOCK NUMBER 3508
 BLOCK NUMBER 538
 TAX MAP SHEET NUMBER 24
 LOT NUMBER 16
 SCALED DISTANCE/ACREAGE 200'(S)
 DEED DISTANCE/ACREAGE 200'(D)
 CALCULATED DISTANCE 200'



KEY MAP II



THE ORIGINAL MAP WAS MADE AND SIGNED BY CHRIS R. REHMANN, LOCENSE NUMBER 17119. IT WAS CERTIFIED BY IVAN HAFTKOWYCZ AND ASSIGNED SERIAL NUMBER 763 AND WAS DATED 8/12/1994.

I HEREBY CERTIFY THAT THIS MAP HAS BEEN REVISED UNDER MY IMMEDIATE SUPERVISION, AND COMPLIES WITH THE LAWS OF THE STATE OF NEW JERSEY.

J. Mott
 JAMES A MOTT, P.E. & L.S. No. 29918

THE AREAS, BOUNDARIES, AND DIMENSIONS SHOWN ON THIS MAP ARE DERIVED FROM GROUND SURVEYS, AERIAL SURVEYS AND RECORDED PLANS, MAPS, DEEDS, AND WILLI AND ARE TO BE USED FOR TAX ASSESSMENT PURPOSES ONLY.

THIS SHEET HAS BEEN DRAWN USING COMPUTER AIDED DRAFTING/DESIGN (CAD/D).

2017 TAX MAP



TAX MAP
 TOWNSHIP OF EGG HARBOR
 ATLANTIC COUNTY, NEW JERSEY
 SCALE: 1"=1500' JANUARY 2008
 JAMES A. MOTT, PE, PLS
 PROFESSIONAL ENGINEER & LAND SURVEYOR
 NEW JERSEY LICENSE NO. 29918
 3122 FIRE ROAD
 EGG HARBOR TOWNSHIP, NJ 08234
 TO SHOW CONDITIONS AS OF JULY 12, 2010