

PLATE 52

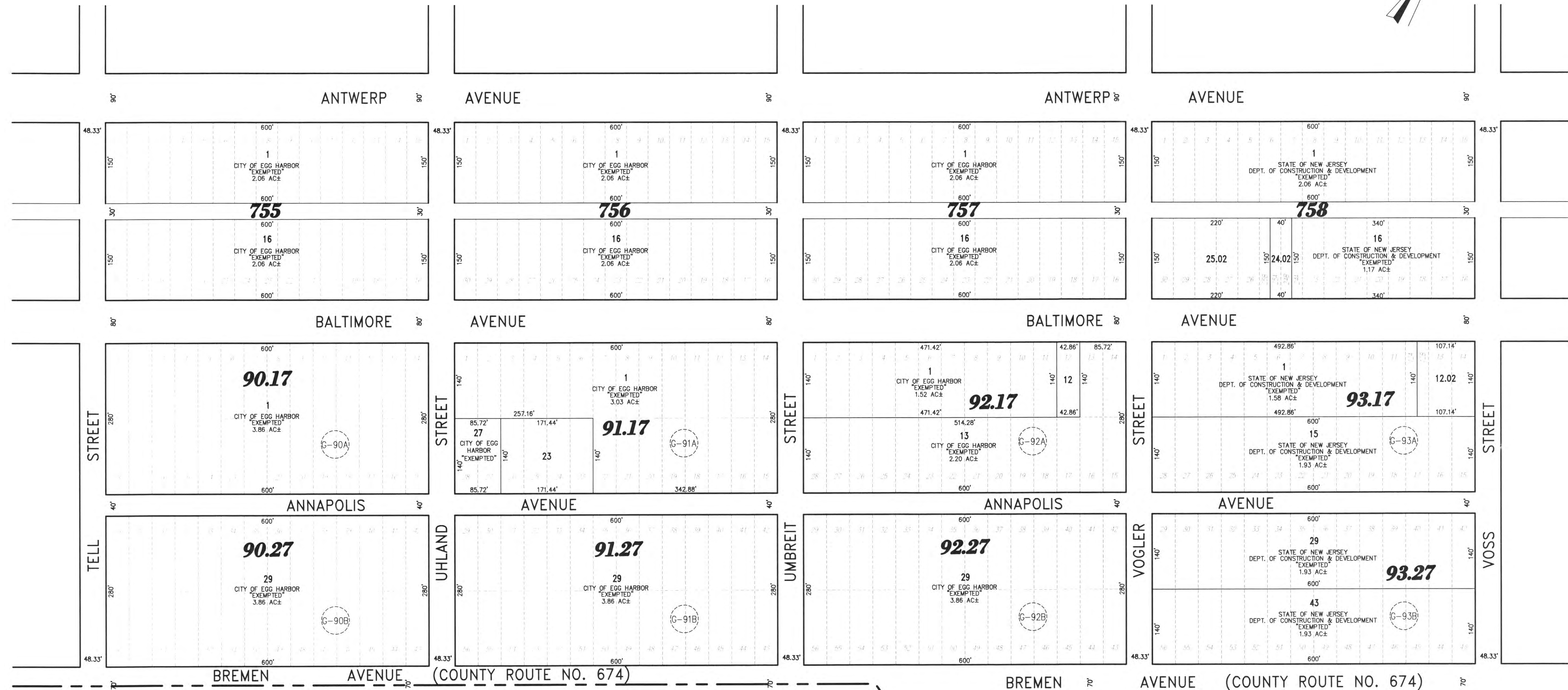
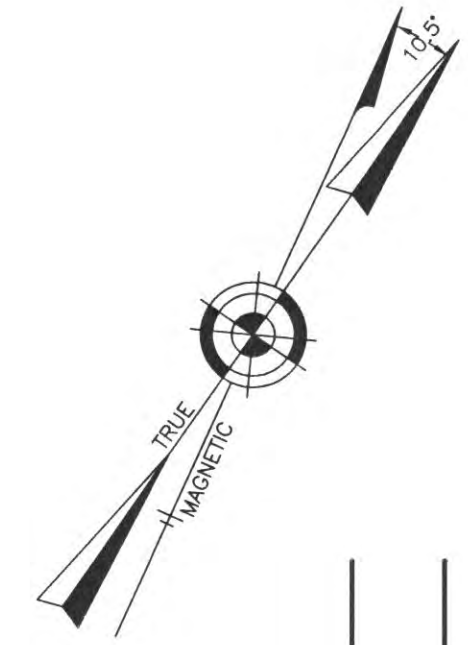


PLATE 48

PLATE 58


**TOWNSHIP OF GALLOWAY**  
**COUNTY OF ATLANTIC**

PLATE 58

**TAX MAP**  
**CITY OF EGG HARBOR**

ATLANTIC COUNTY NEW JERSEY  
 SCALE: 1" = 100' DATE: 9-17-1999

CRAIG F. REMINGTON LAND SURVEYOR LIC. NO. 23924



24 GA 28048700  
**REMINGTON, VERNICK & WALBERG ENGINEERS**  
 845 N. MAIN STREET, PLEASANTVILLE, N.J. 08232  
 (609) 645-7100, FAX (609) 645-7076  
 WEB SITE ADDRESS: WWW.RVE.COM