REVISIONS		

NOTE:

THIS SHEET HAS BEEN REDRAWN USING COMPUTER AIDED DRAFTING/DESIGN (CAD/D) BASED ON THE MAP PREPARED BY: RONALD J. PRICE, N.J. LICENSE NO. 13901, NORTHFIELD, NEW JERSEY.

BUILDING NO. 21

FIRST FLOOR

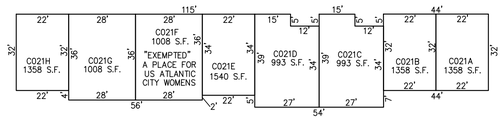

SECOND FLOOR

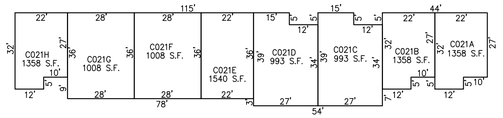

BUILDING NO. 22

FIRST FLOOR

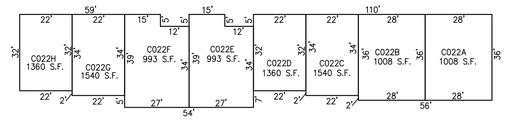

SECOND FLOOR

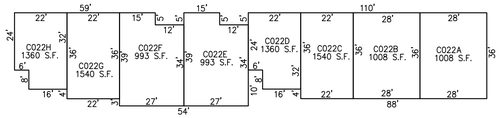

BUILDING NO. 23

FIRST FLOOR

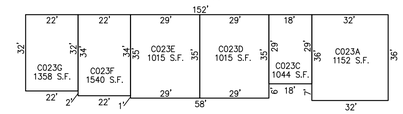

SECOND FLOOR

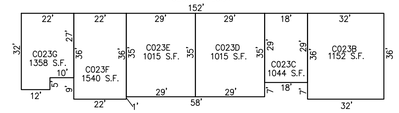

BUILDING NO. 24

FIRST FLOOR

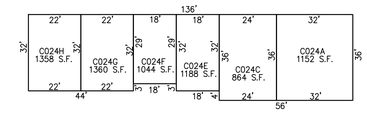

SECOND FLOOR

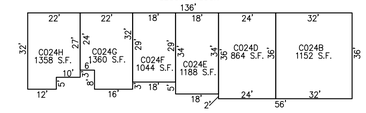

BUILDING NO. 25

FIRST FLOOR

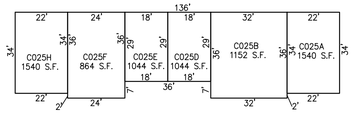

SECOND FLOOR

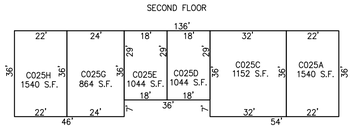

BUILDING NO. 26

FIRST FLOOR

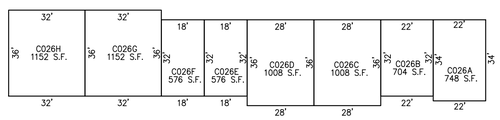

SECOND FLOOR

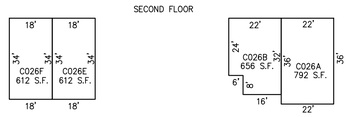

BUILDING NO. 27

FIRST FLOOR

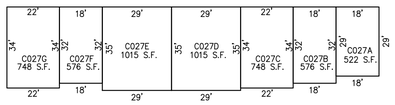

SECOND FLOOR

BUILDING NO. 28

PLATE 29
BLOCK 289, LOT 1
OYSTER BAY CONDOMINIUMS
BUILDINGS 21 THRU 28

"THIS TAX MAP PLATE HAS BEEN DIGITALLY DRAWN USING COMPUTER-AIDED DRAFTING/DESIGN (CADD)_& COORDINATE GEOMETRY (COGO). IT IS BASED ON THE ORIGINAL DIGITALLY DRAWN TAX MAP PLATE BEARING THE OFFICIAL NEW JERSEY DIVISION TAXATION APPROVAL STAMP WITH APPROVAL DATE 01-09-2009 SERIAL NUMBER 929 AND SIGNATURES OF SIGNERS' THOMAS J. REILLY, CHIEF, LOCAL PROPERTY, FIELD ASSISTANCE. SANTO C. DIDONATO, SUPERVISING FIELD REPRESENTATIVE. THIS TAX MAP PLATE HAS BEEN DIGITALLY UPDATED TO REFLECT CURRENT CONDITIONS. THE ORIGINAL DIGITALLY DRAWN TAX MAP PLATE WITH THE OFFICIAL APPROVAL STAMP IS ON FILE WITH REMINGTON & VERNICK ENGINEERS."

TAX MAP
CITY OF ABSECON

ATLANTIC COUNTY NEW JERSEY

SCALE: 1" = 30' DATE: 6-25-2012

CRAIG F. REMINGTON LAND SURVEYOR LIC. NO. 23924

24 GA 28048700

REMINGTON, VERNICK & WALBERG ENGINEERS
845 N. MAIN STREET, PLEASANTVILLE, N.J. 08232
(609) 645-7110, FAX (609) 645-7076
WEB SITE ADDRESS: WWW.RVE.COM