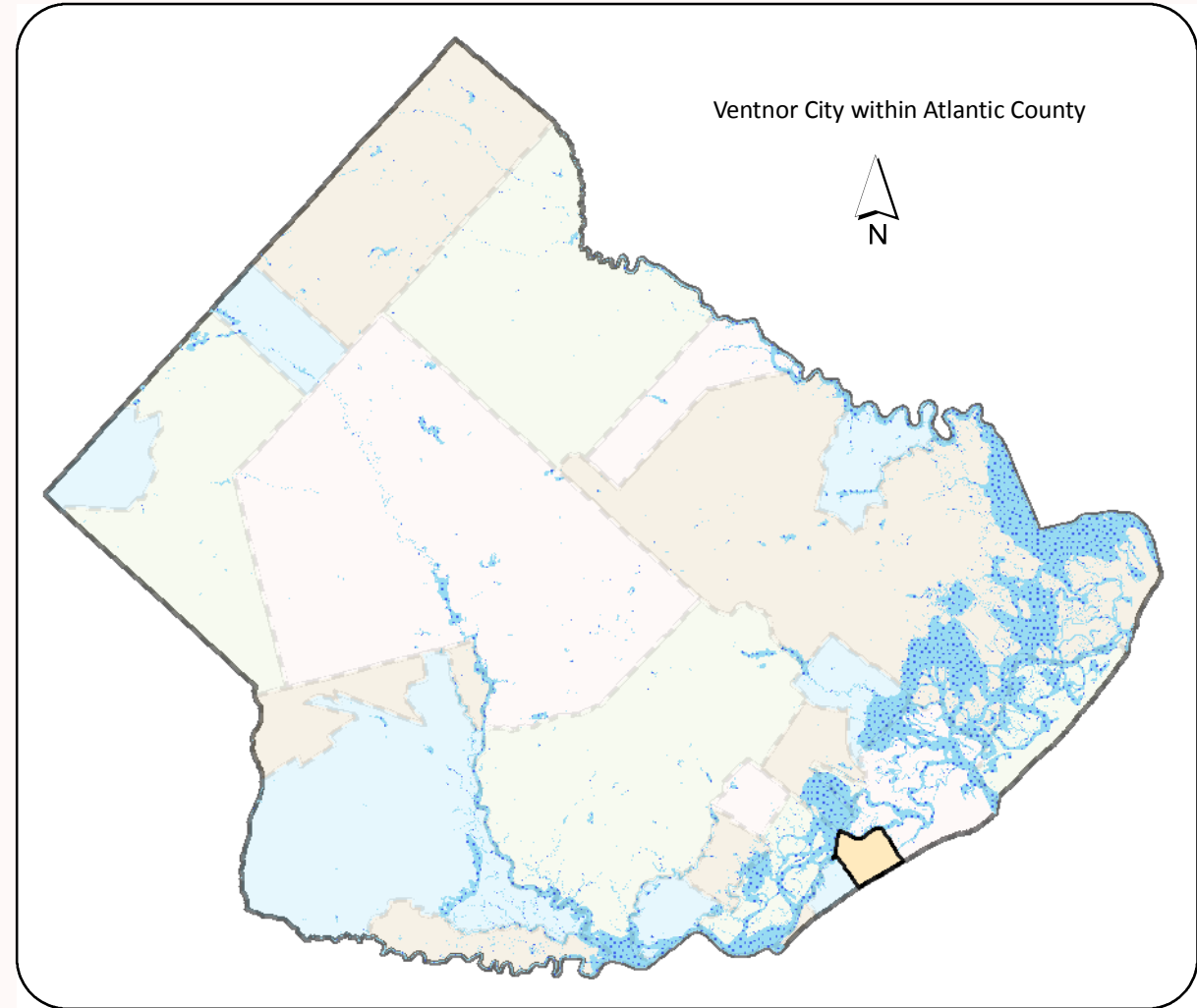
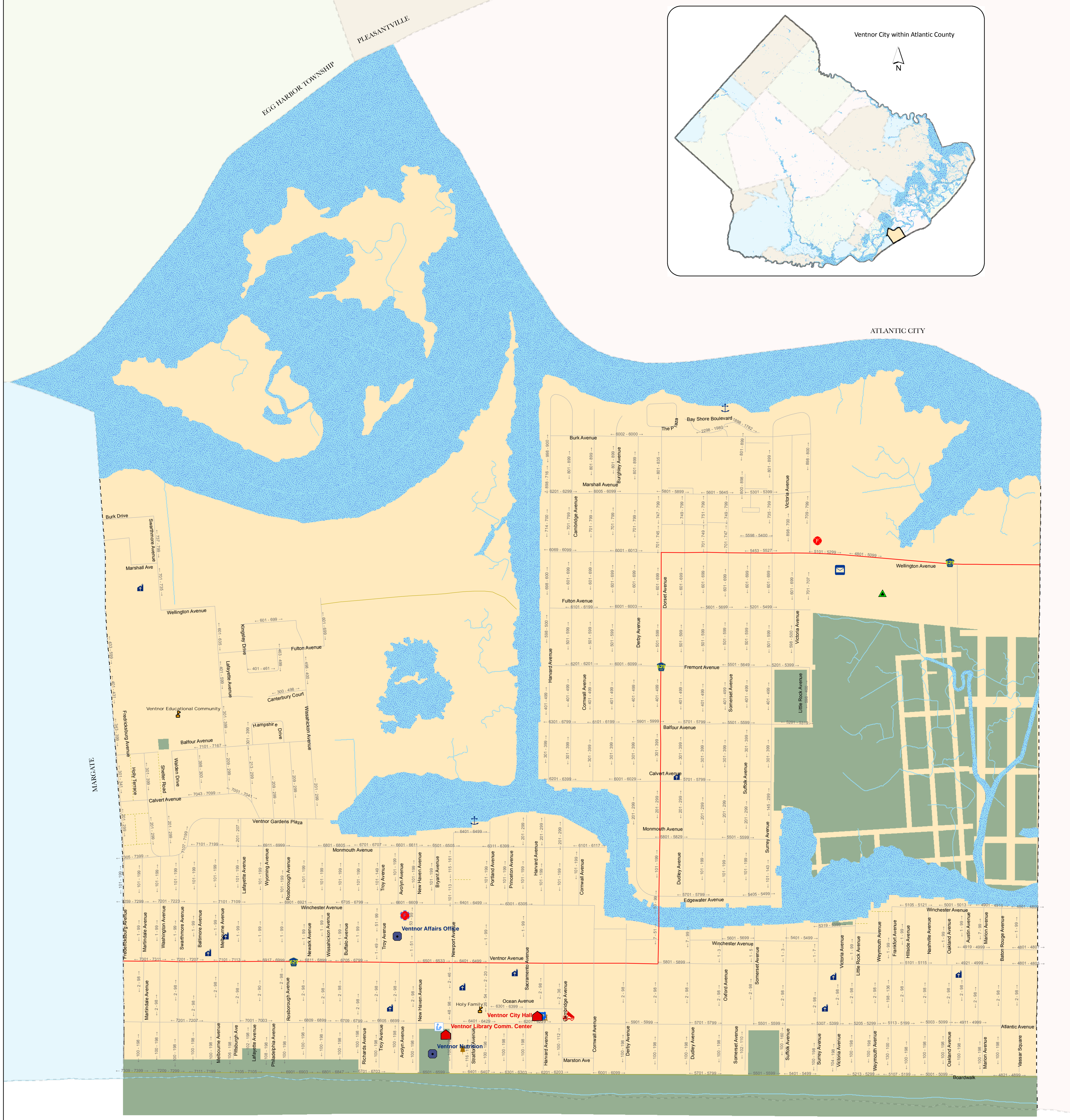




VENTNOR ATLANTIC COUNTY, NEW JERSEY

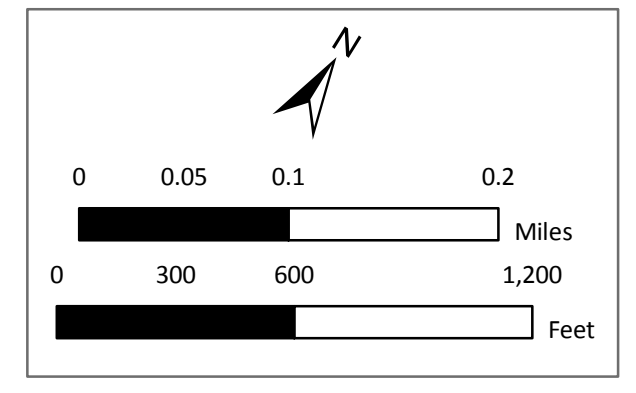


- Legend**
- County Routes
 - Municipal Streets
 - Other
 - - - Alley
 - - - Address Ranges
 - Municipal Boundary
 - Ventnor Boundary
 - Streams
 - Water
 - Preserved Land
 - County Properties
 - Municipal Buildings
 - 🚒 Municipal Public Works MUA
 - 🚒 Fire Stations
 - 🚓 Police
 - 🚑 Rescue Squad
 - 🎨 Cultural Arts Center
 - 📖 Library
 - 🛍️ Shopping Center
 - 🏛️ Historic Points
 - ⚓ Marinas
 - 📧 Post Office
 - 🎓 Schools
 - 🕌 Places of Worship

Area and Population			
Area Square Miles	1990 Population	2000 Population	Estimated 2006 Population
2.531212	10976	12910	12564

Open Space Area		
Open Space Type	Area in Square Feet	Area in Acres
Municipal Open Space	8512459.9453	195.419191

Road Lengths		
Road Type	Length in Feet	Length in Miles
Alley	2034.55	0.39
County	12686.41	2.4
Municipal	189350.19	35.86
Other	10679.96	2.02



This map is for demonstration purposes only and was not developed in accordance with National Map Accuracy Standards. Any use of this product with respect to accuracy and precision shall be the sole responsibility of the user. The map was developed, in part, using New Jersey Department of Environmental Protection Geographic Information System (GIS) digital data, in conjunction with the Atlantic County Office of Geographic Information Systems, but this secondary product has not been verified by NJDEP and is not state authorized. The geographic accuracy and precision of the GIS data contained in this map has not been developed nor verified by a professional licensed land surveyor and shall not be used in any matter requiring professional certification and/or location of true ground horizontal and/or vertical controls. File: Ventnor