

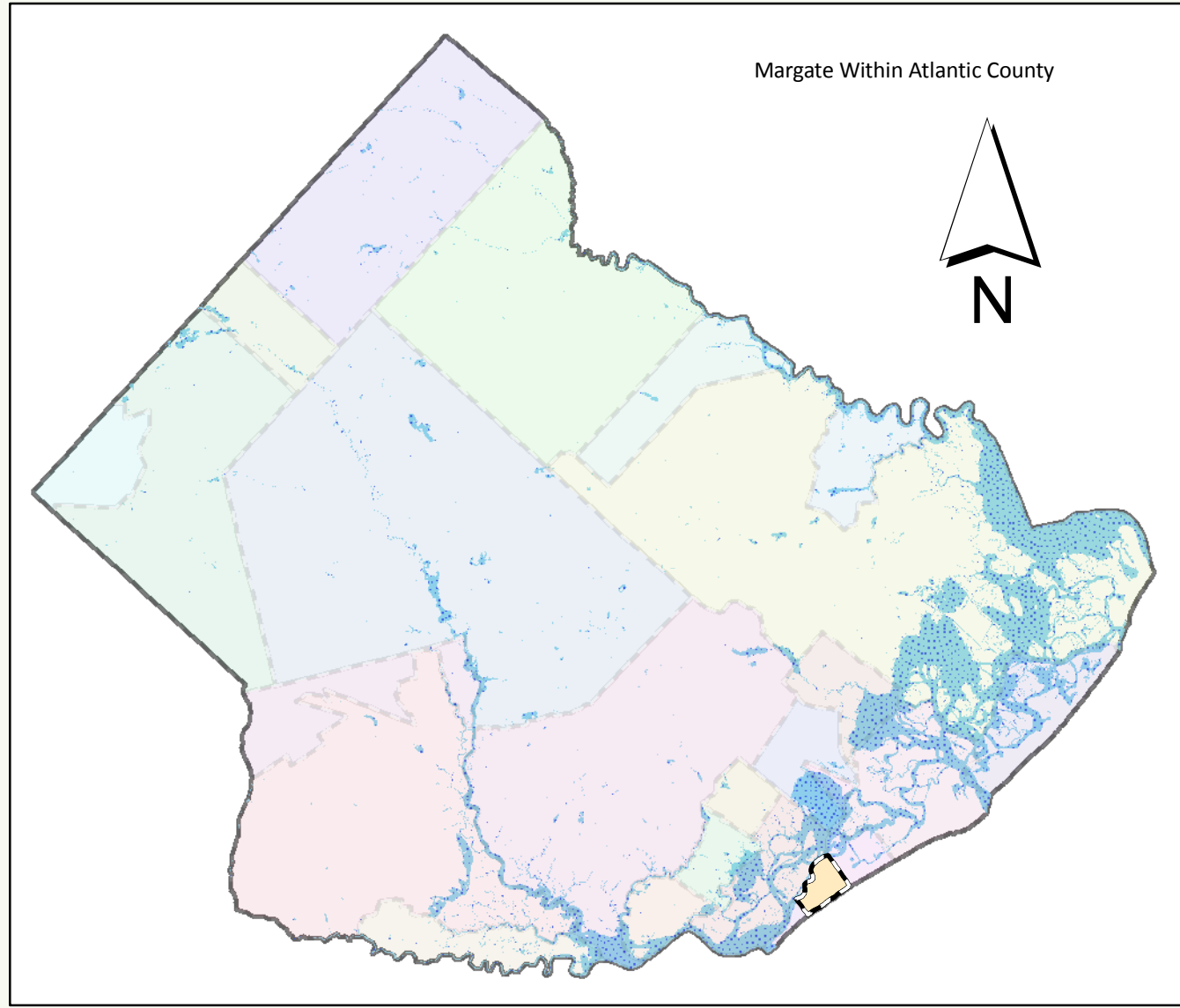


# MARGATE ATLANTIC COUNTY, NEW JERSEY

Road Lengths		
Road Type	Length in Feet	Length in Miles
Alley	799.87	0.15
County	13209.07	2.5
Municipal	212431.99	40.23
Other	6.64	0

Open Space Area		
Open Space Type	Area in Square Feet	Area in Acres
Municipal Open Space	329768.824	75.752269

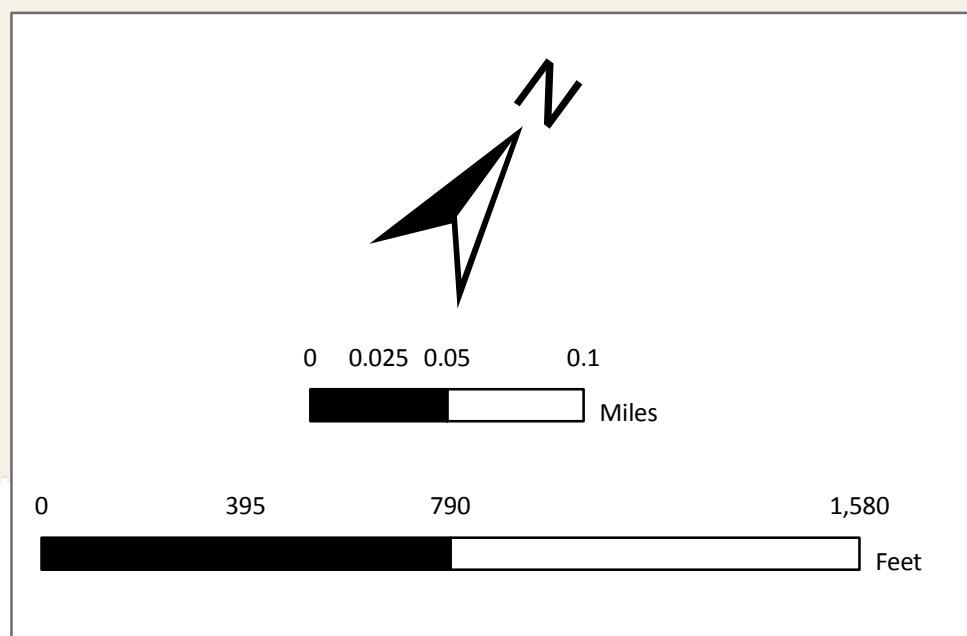
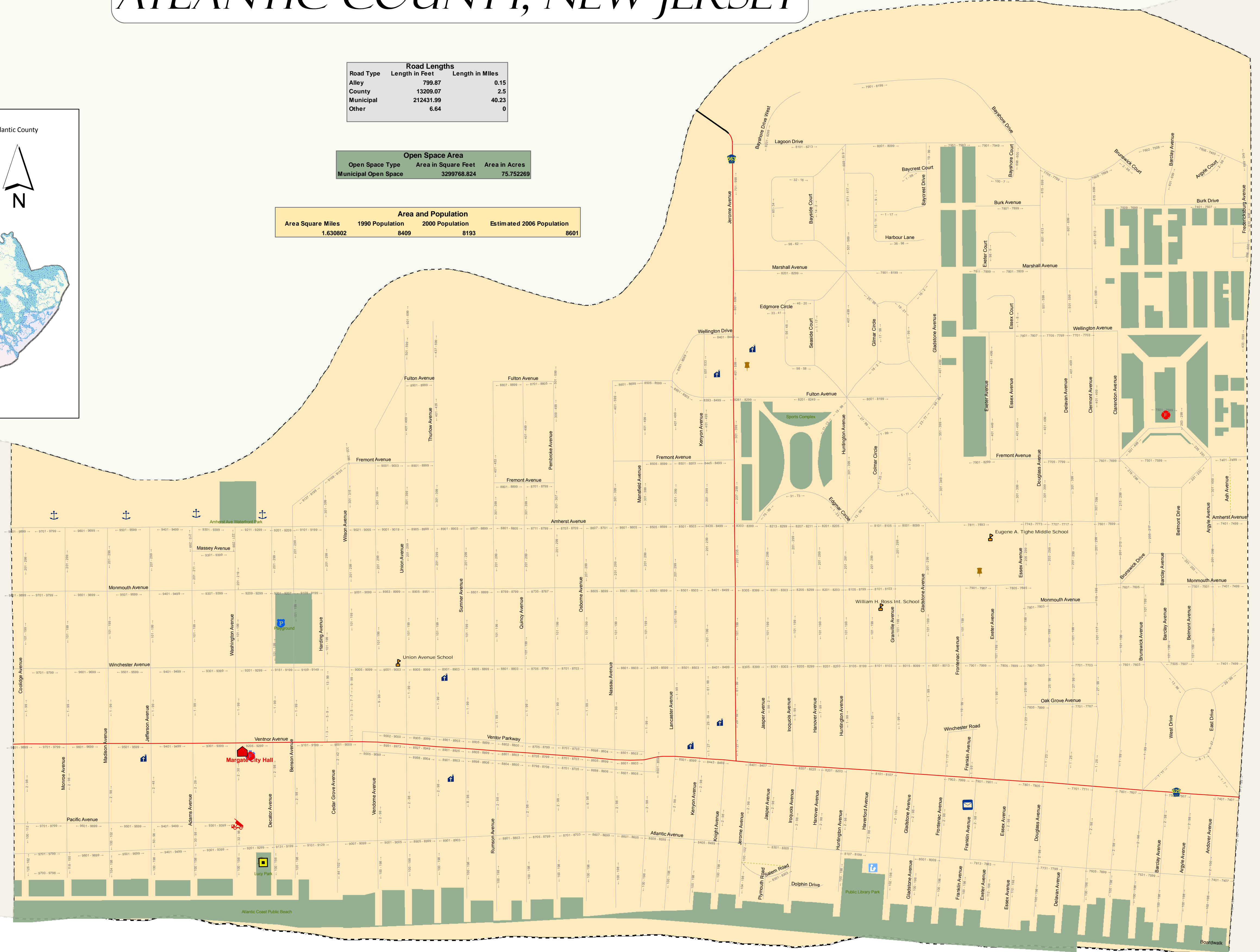
Area and Population			
Area Square Miles	1990 Population	2000 Population	Estimated 2006 Population
1.630802	8409	8193	8601



**Legend**

- State Highways
- County Routes
- Municipal Streets
- Other
- Alley
- Address Ranges
- Municipal Boundary
- Margate Boundary
- Streams
- Water
- Preserved Land
- Fire Stations
- Police
- Rescue Squad
- Municipal Buildings
- Municipal Public Works MUA
- Schools
- Post Office
- Cultural Arts Center
- Library
- Museum
- Historic Points
- Places of Worship
- Marinas

This map is for demonstration purposes only and was not developed in accordance with National Map Accuracy Standards. Any use of this product with respect to accuracy and precision shall be the sole responsibility of the user. The map was developed, in part, using New Jersey Department of Environmental Protection Geographic Information System (GIS) digital data, in conjunction with the Atlantic County Office of Geographic Information Systems, but this secondary product has not been verified by NIDEP and is not state authorized. The geospatial accuracy and precision of the GIS data contained in this map has not been developed nor verified by a professional licensed land surveyor and shall not be used or intended to be used in matters requiring delineation and location of true ground horizontal and/or vertical control. File: Margate



VENTNOR