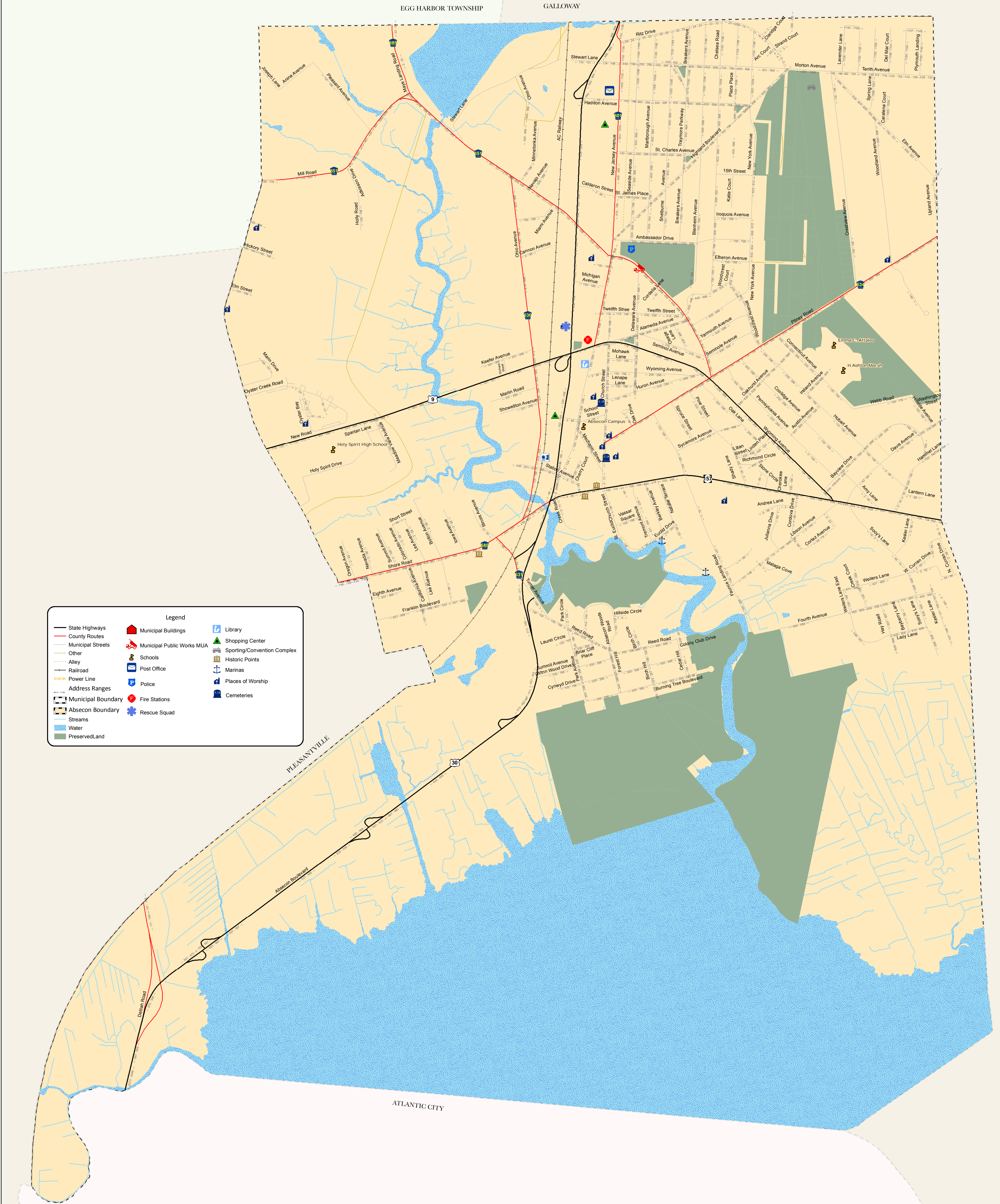
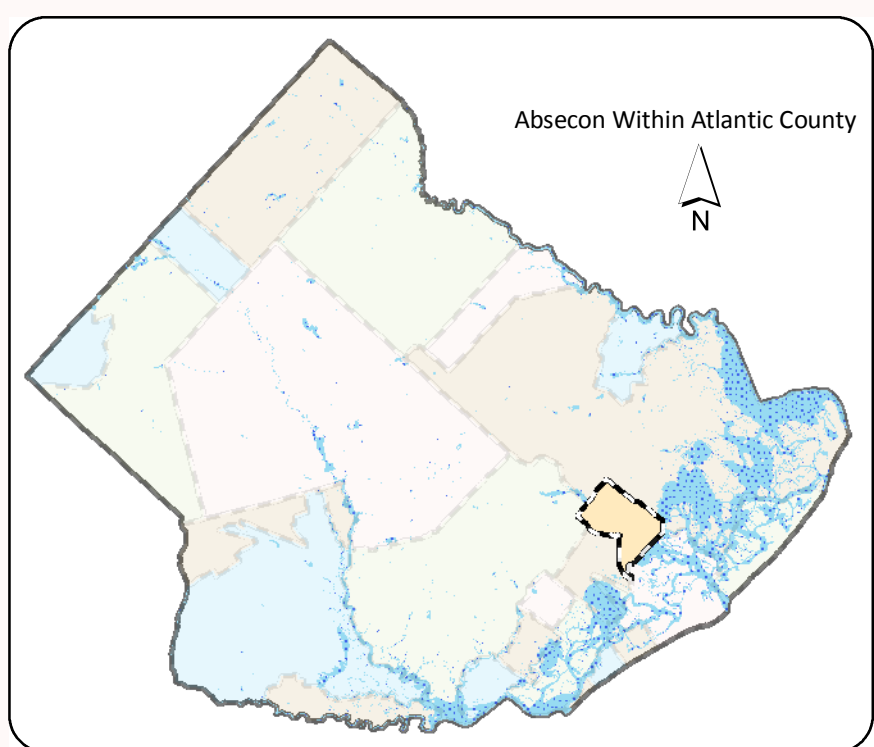


ABSECON ATLANTIC COUNTY, NEW JERSEY



Legend

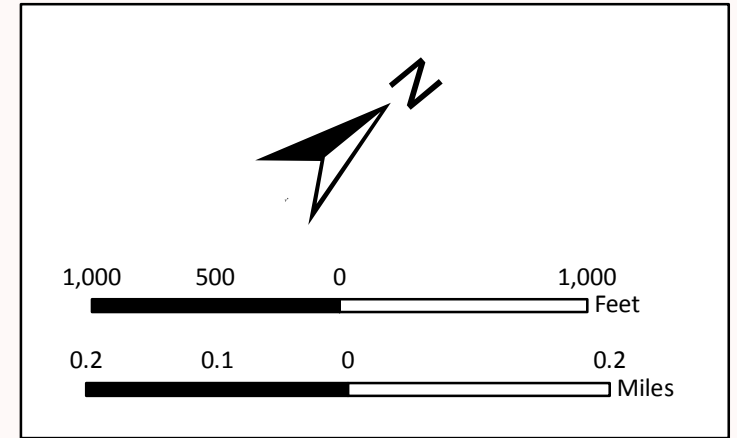
- State Highways
- County Routes
- Municipal Streets
- Other
- Alley
- Railroad
- Power Line
- Address Ranges
- Municipal Boundary
- Absecon Boundary
- Streams
- Water
- Preserved Land
- Municipal Buildings
- Municipal Public Works MUA
- Schools
- Post Office
- Police
- Fire Stations
- Rescue Squad
- Library
- Shopping Center
- Sporting/Convention Complex
- Historic Points
- Marinas
- Places of Worship
- Cemeteries



Area and Population			
Area Square Miles	1990 Population	2000 Population	Estimated 2006 Population
7.287811	7327	7638	8065

Open Space Area		
Open Space Type	Area Square Feet	Acreage
Municipal Open Space	7052003.2275	161.891718
NJDEP Fish and Wildlife	13176522.3192	302.49133

Road Lengths		
Road Type	Length In Feet	Length in Miles
Alley	3612.19	0.68
County	37291.24	7.06
Electrical	4616.45	0.87
Municipal	199976.65	37.87
Other	20727.28	3.93
Railroad	10992.85	2.08
State	41645.72	7.89



*This map is for demonstration purposes only and was not developed in accordance with National Map Accuracy Standards. Any use of this product with respect to accuracy and precision shall be the sole responsibility of the user. The map was developed, in part, using New Jersey Department of Environmental Protection Geographic Information System (GIS) digital data, in conjunction with the Atlantic County Office of Geographic Information Systems, but this secondary product has not been verified by NJDEP and is not state authorized. The geospatial accuracy and precision of the GIS data contained in this map has not been developed nor verified by a professional licensed land surveyor and shall not be used in matters requiring delineation and location of true ground horizontal and/or vertical controls. File: Absecon