

PLATE 30

MOZART ST.

NAEGELI ST.

NEANDER ST.

WASHINGTON AVENUE

WASHINGTON AVENUE

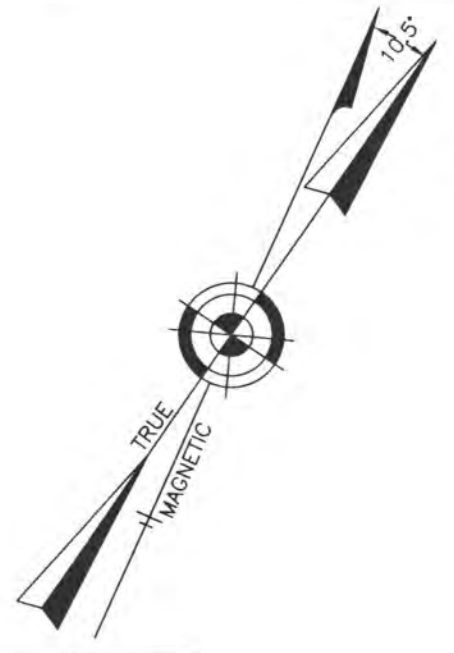


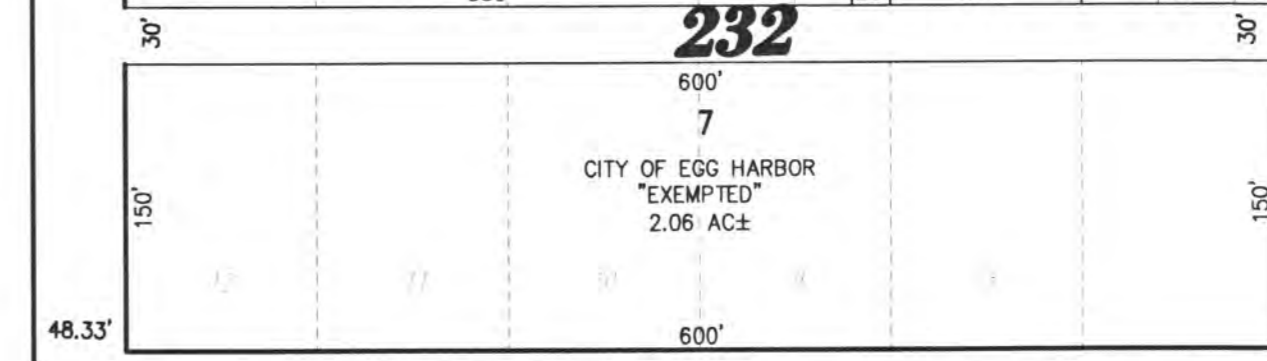
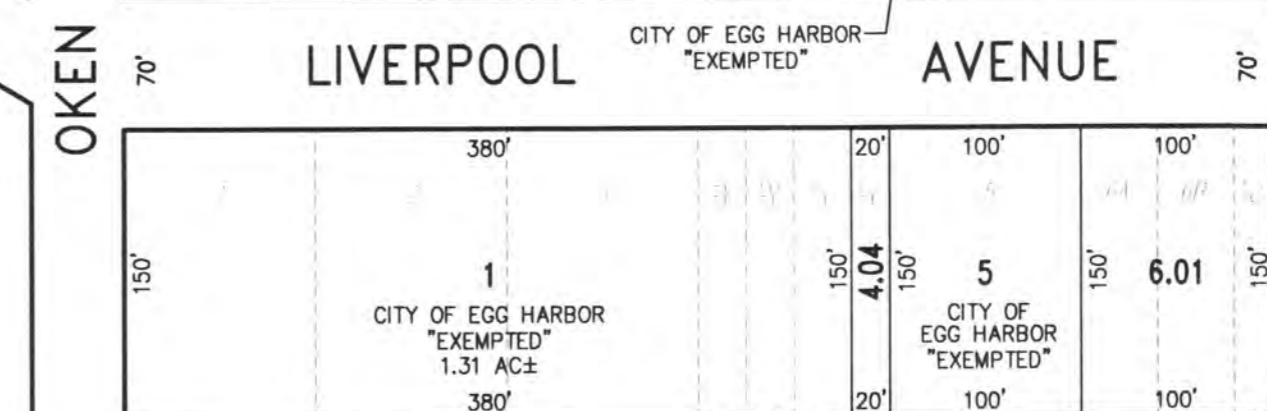
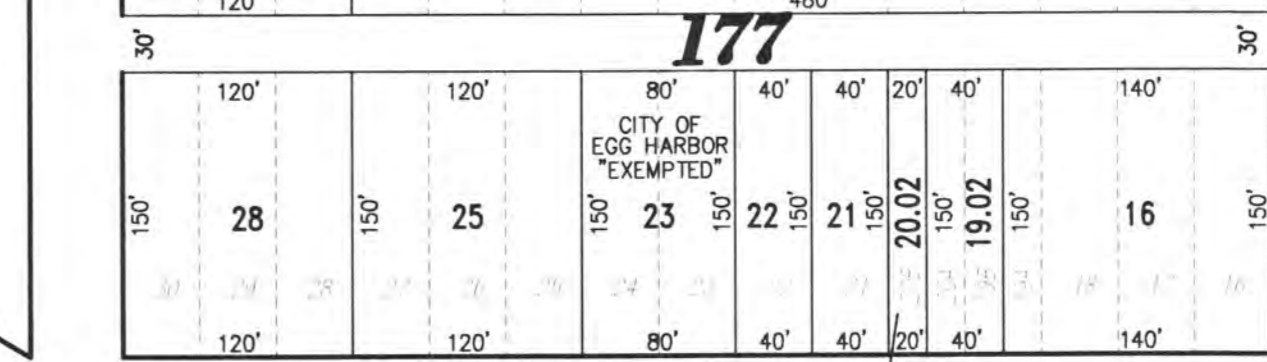
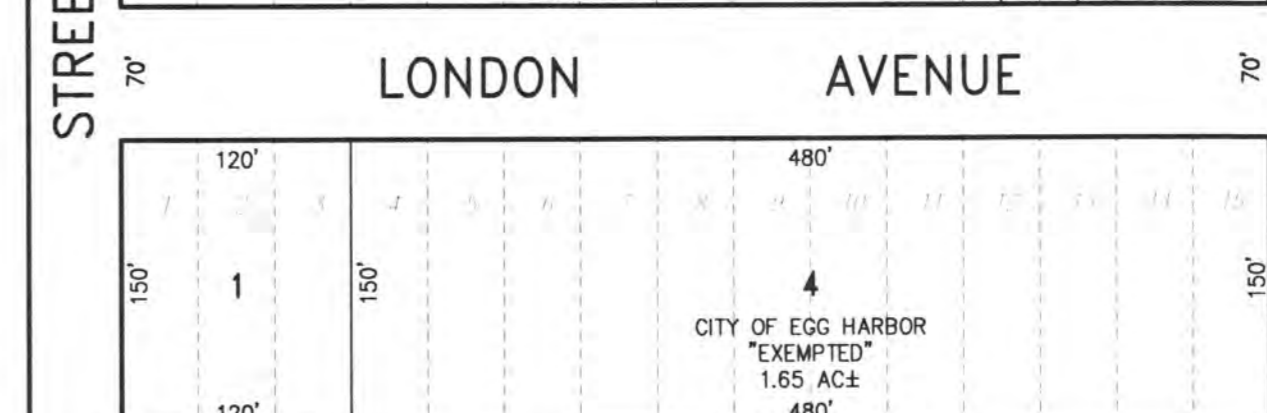
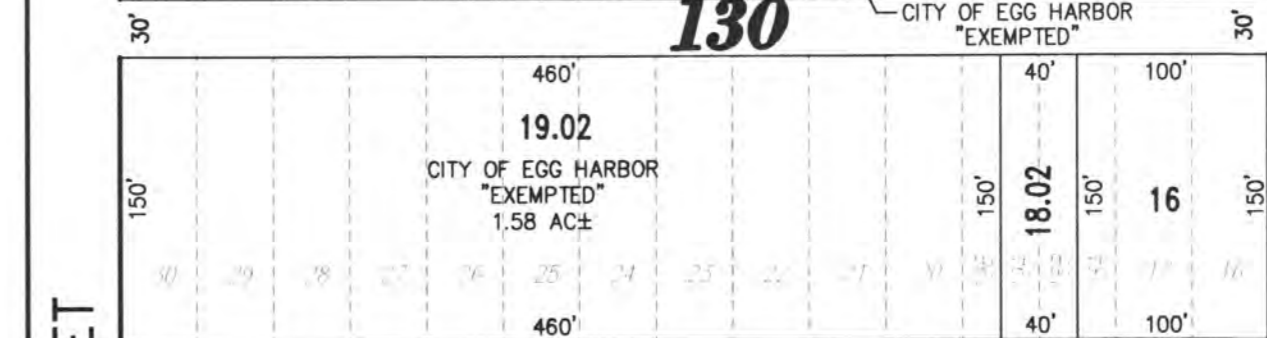
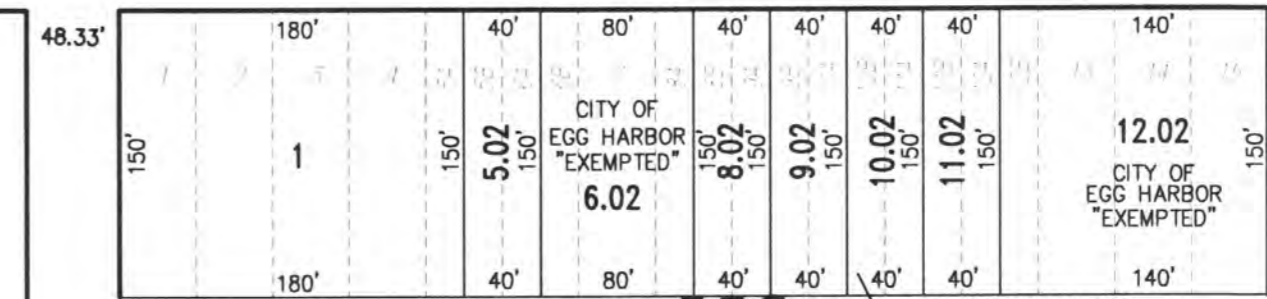
PLATE 32

PLATE 32

EGG HARBOR CITY LAKE

EGG HARBOR CITY LAKE

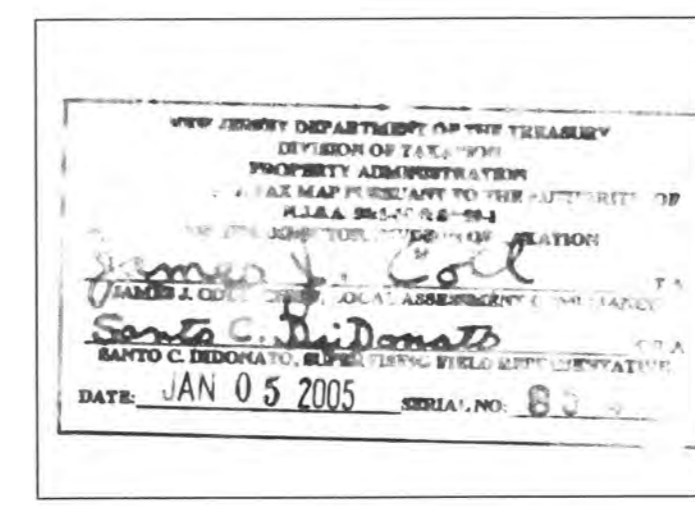
EGG HARBOR CITY LAKE



PHILADELPHIA AVENUE

(COUNTY ROUTE NO. 563)

PLATE 36



TAX MAP CITY OF EGG HARBOR

ATLANTIC COUNTY NEW JERSEY
SCALE: 1" = 100' DATE: 9-17-1999
CRAIG F. REMINGTON LAND SURVEYOR LIC. NO. 23924

REMINGTON, VERNICK & WALBERG ENGINEERS
24 GA 28048700
845 N. MAIN STREET, PLEASANTVILLE, NJ 08232
(609) 645-7000, FAX (609) 645-7076
WEB SITE ADDRESS: WWW.RVE.COM