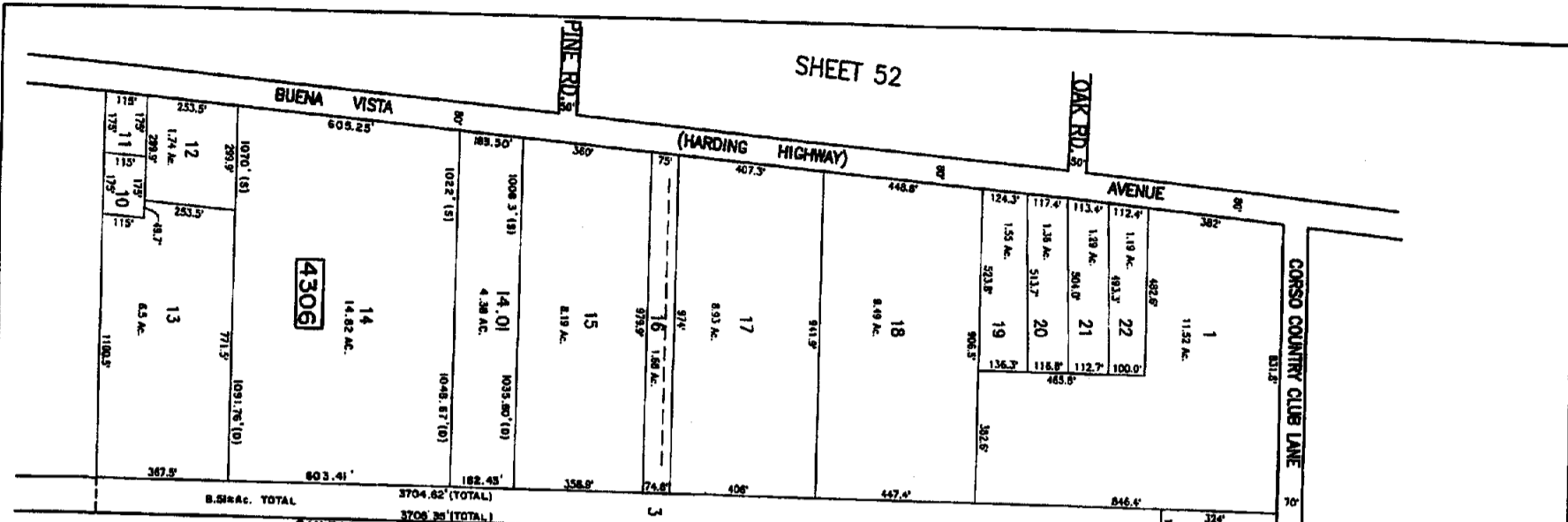
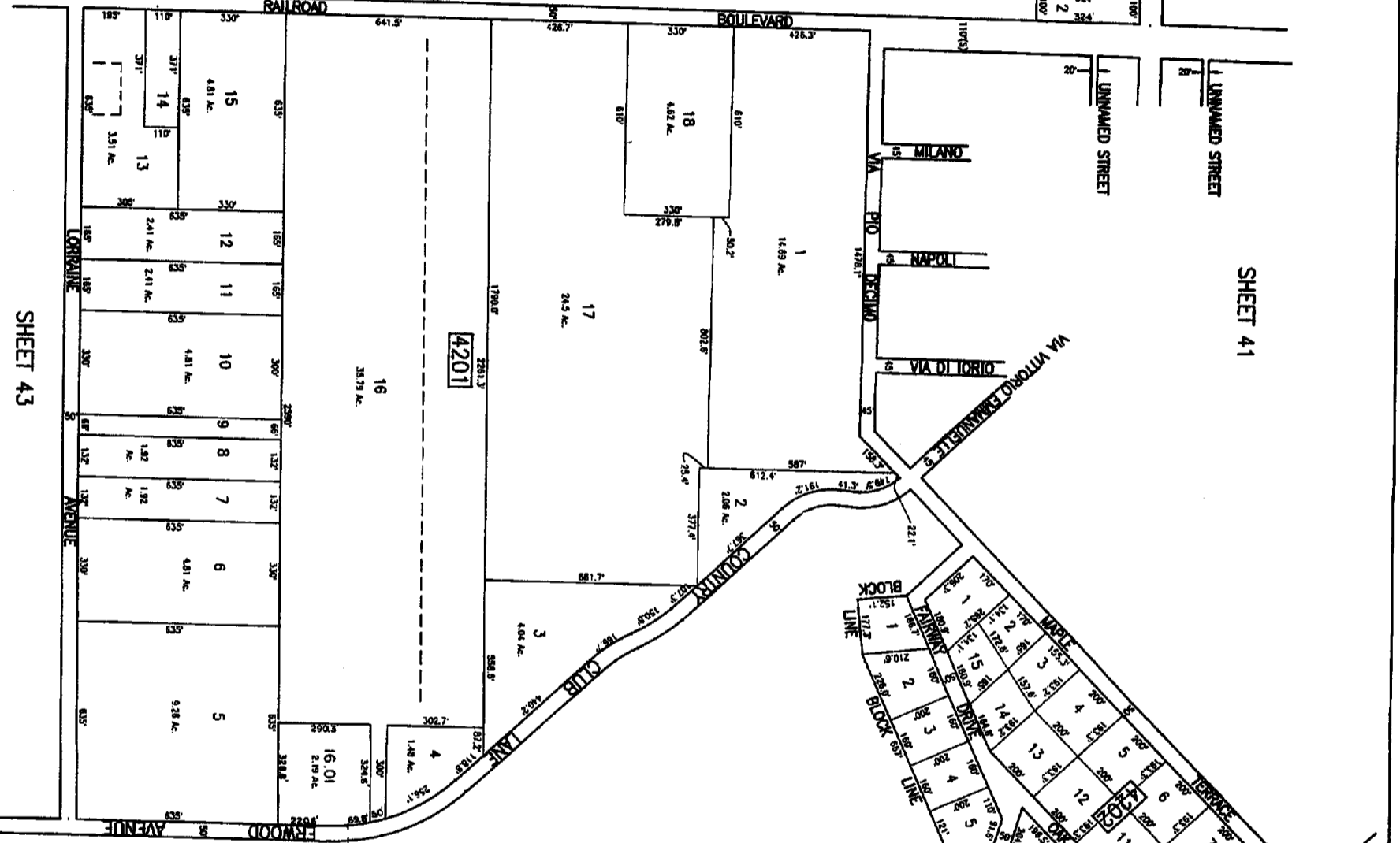


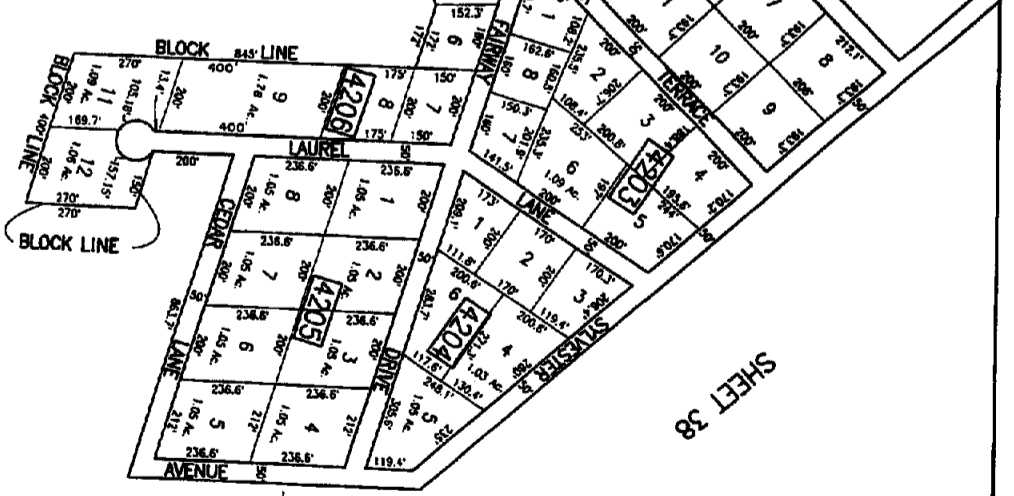
SHEET 52



SHEET 41



SHEET 43



SHEET 39

SHEET 38

APPROVED FOR THE TOWNSHIP OF BUENA VISTA, NEW JERSEY, BY THE BOARD OF TOWNSHIP OFFICERS, AT A PUBLIC HEARING HELD ON THE 15TH DAY OF APRIL, 1988, AT 7:00 P.M.

APPROVED FOR THE TOWNSHIP OF BUENA VISTA, NEW JERSEY, BY THE BOARD OF TOWNSHIP OFFICERS, AT A PUBLIC HEARING HELD ON THE 15TH DAY OF APRIL, 1988, AT 7:00 P.M.

TAX MAP  
TOWNSHIP OF BUENA VISTA  
ATLANTIC COUNTY, NEW JERSEY  
SCALE: 1" = 100' DATE: APRIL 1988

CHRIS R. REHMANN  
PROFESSIONAL ENGINEER & LAND SURVEYOR  
NO. 28, STATE STREET, FREEHOLD, NEW JERSEY 07728

499

42