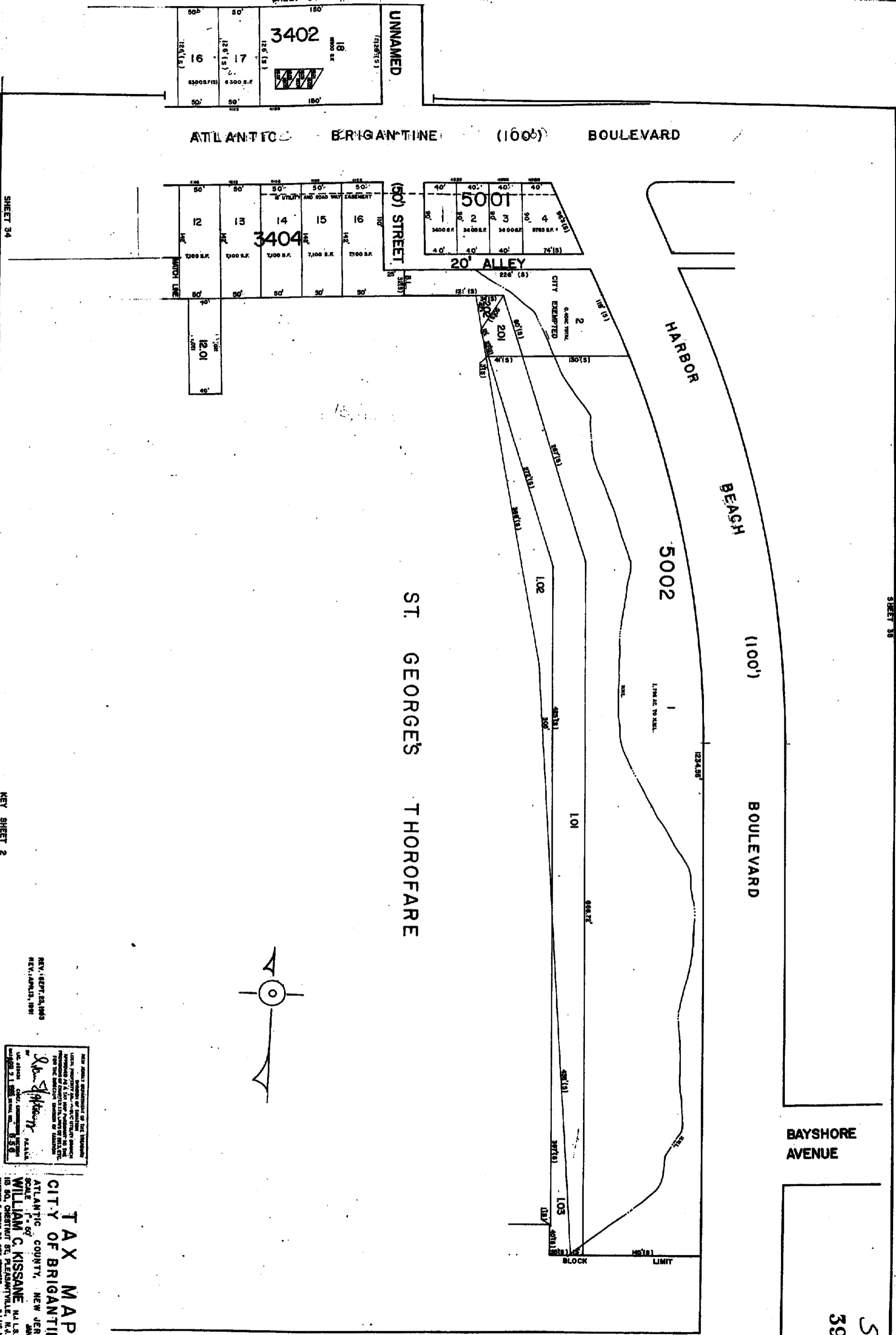


BAYSHORE AVENUE

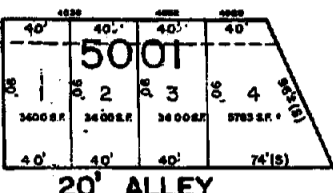
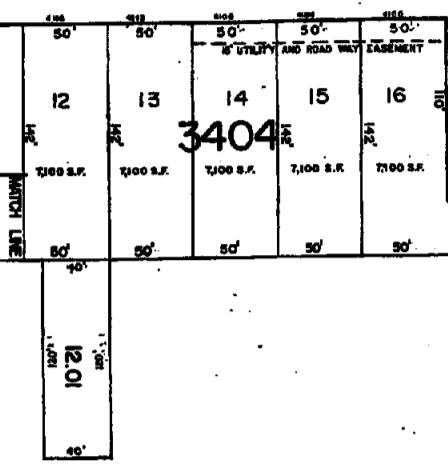
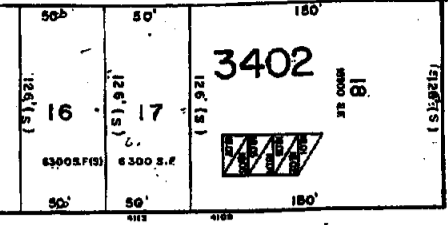
50
394



ST. GEORGE'S THOROFARE

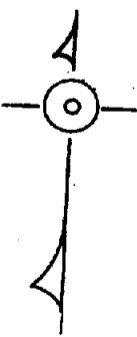
SHEET 34

UNNAMED (STREETS)



SHEET 34

KEY SHEET 2



REV. SEPT. 23, 1985
REV. APR. 13, 1981

NEW JERSEY DEPARTMENT OF TREASURY
LOCAL GOVERNMENT DIVISION
OFFICE OF TAX MAPS AND RECORDS
100 SOUTH MOUNTAIN AVENUE
ATLANTIC CITY, NEW JERSEY 08402
FOR THE DIRECTOR DIVISION OF TAXATION

Wm. C. Kissane PLAIN
Wm. C. Kissane, Chief, Assessment Section
PLAIN, N.J. 08061
REV. 2-1985, SYMBOL NO. 8-5-B

TAX MAP
CITY OF BRIGANTINE
ATLANTIC COUNTY, NEW JERSEY
SCALE 1" = 50'
WILLIAM C. KISSANE N.J. L.S. NO. 17427
115 SO. CHESTNUT ST. PLAINVILLE, N.J.
PLAINVILLE, N.J. 08535

SHEET 32

WHALESHAW ROAD

FRANKLIN ROAD

LAGOON BLVD.