

SHEET 15 SHEET 11 SHEET 8

FOURTEENTH ST. SO.

THIRTEENTH ST. SO.

TWELTH ST. SO.

ELEVENTH ST. SO.

TENTH ST. SO.

NINTH ST. SO.

EIGHTH ST. SO.

1501

1105

1103

1101

805

803

354

OCEAN

(80')

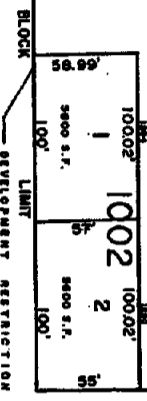
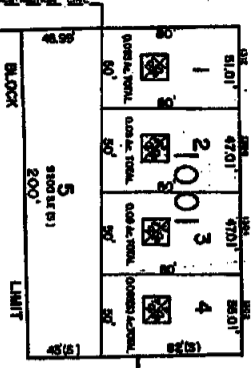
AVENUE

(60')

(30')

SHEET 14

SHEET 9



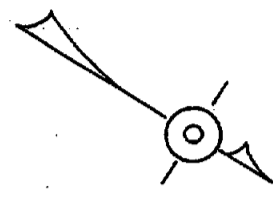
MATCH LINE

DEVELOPMENT RESTRICTION LINE

BLOCK LIMIT

SEE KEY SHEET 3

APPROX. MEAN HIGH WATER LINE  
LOCATED MAY 1983



ATLANTIC

OCEAN

NEW JERSEY DEPARTMENT OF THE TREASURY  
LOCAL GOVERNMENT TAX MAPS  
APPROVED AS A TAX MAP PURSUANT TO THE  
PROVISIONS OF CHAPTER 123, N.J.A.C. 17:27, ETC.  
AND THE INSTRUCTIONS OF THE DEPARTMENT

*Wm. C. Kissane*  
BY: W.C. KISSANE, CHIEF, TAX MAPS SECTION  
DATE: 2/1/84, SERIAL NO. 875, 6

**TAX MAP**  
**CITY OF BRIGANTINE**  
ATLANTIC COUNTY, NEW JERSEY  
SCALE 1" = 80'  
**WILLIAM C. KISSANE**, N.J.L.S. No. 10787  
1000 CHESTNUT ST., PHILADELPHIA, PA.  
MAY 1983