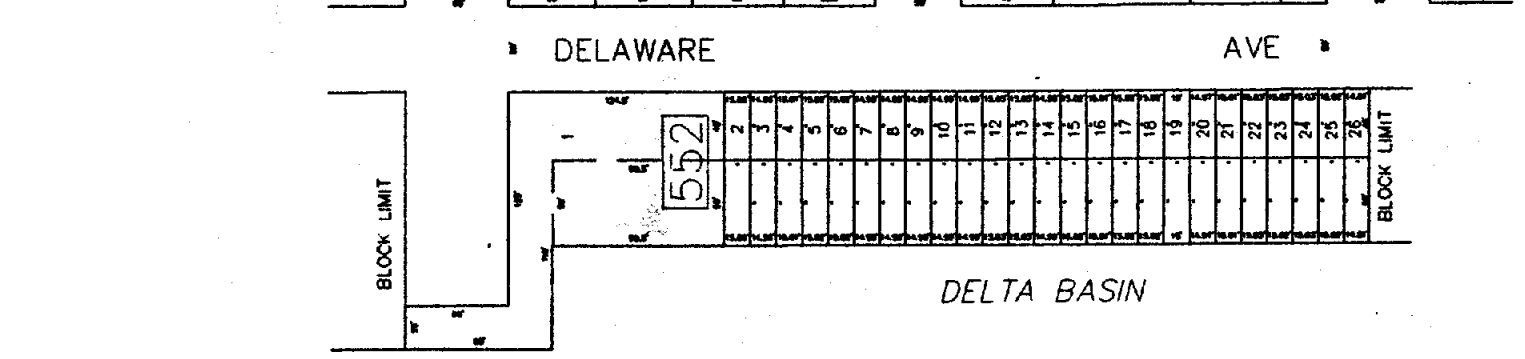
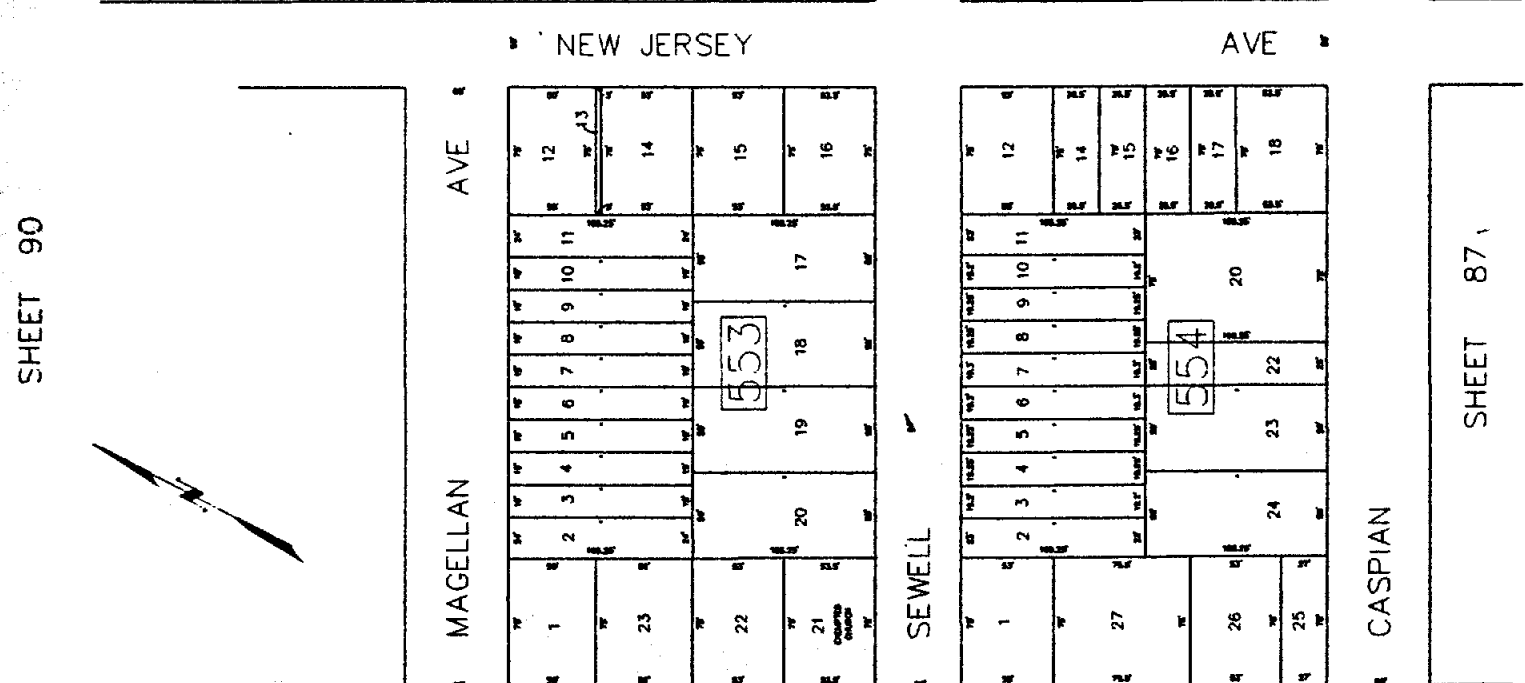
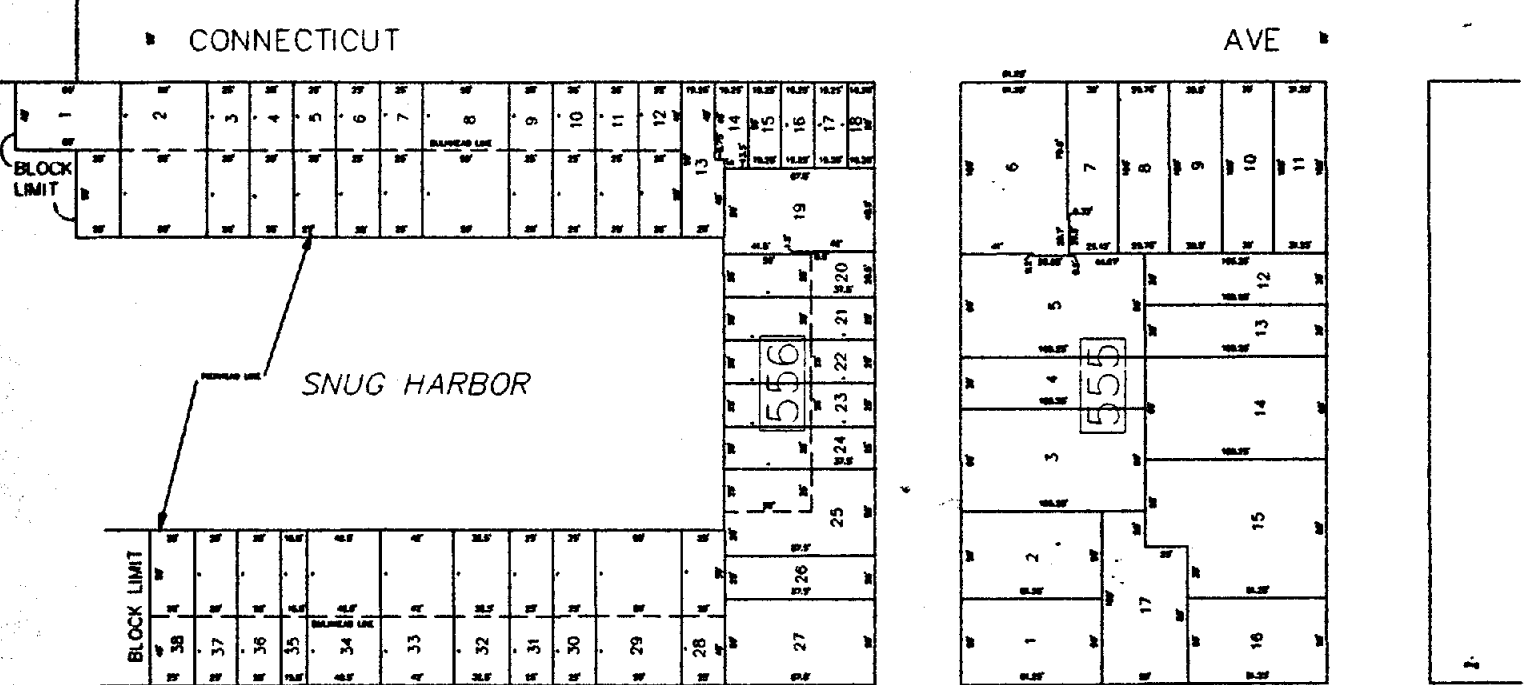
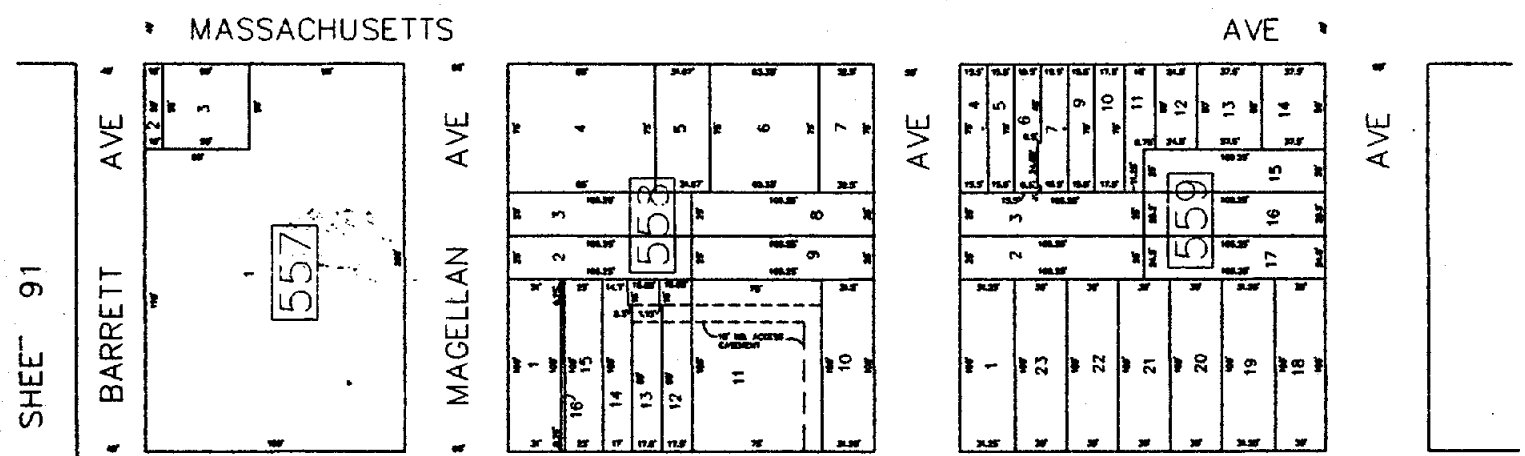
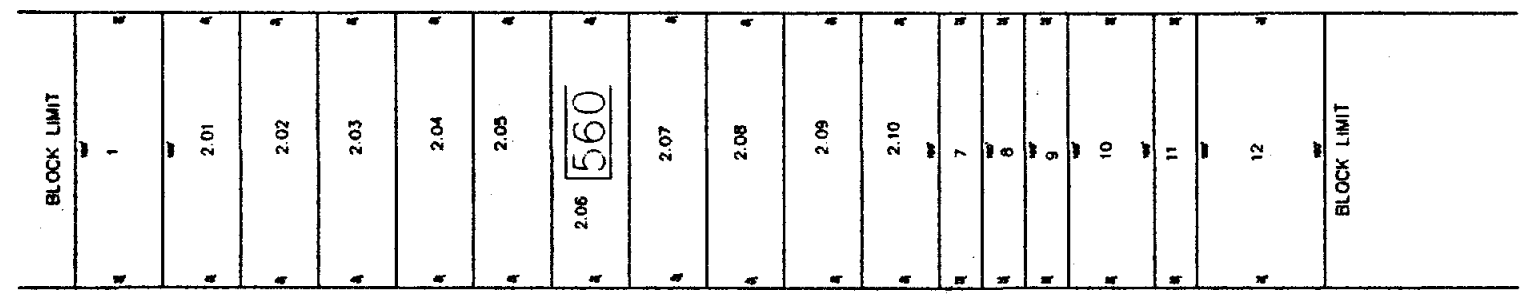


GARDNER'S BASIN

TAX MAP
 CITY OF ATLANTIC CITY
 ATLANTIC COUNTY, NEW JERSEY
 SCALE: 1" = 50'
 DATE: AUG 1995
 ROBERT BADGER
 ENGINEER
 OFFICE OF THE CITY ENGINEER
 1000 PINE STREET
 ATLANTIC CITY, NEW JERSEY 08401



DELTA BASIN

DATE	REVISIONS	BY
3/20/1998	BLK 554: CONS. 20 & 21 INTO 20	DWP
3/20/1998	BLK 554: CONS. 18 & 19 INTO 18	CMH
8/10/1998	BLK 550: CONS. 7 & 8 INTO 7	CMH
8/19/1998	BLK 554: CONS. 12 & 13 INTO 12	DWP
11/10/1998	BLK 556: CORR. 13 & 13.01 INTO 13	DWP
1/27/1999	BLK 560: CONS. 2.3, 4.5 & 8 INTO 2	DWP
1/27/1999	BLK 560: SUBDIV. 2 INTO 2.01 TO 2.10	DWP
3/23/1999	BLK'S 552 & 556: DELETE. REP. LOT NO.'S	DWP

SHEET 90

SHEET 87

SHEET 88